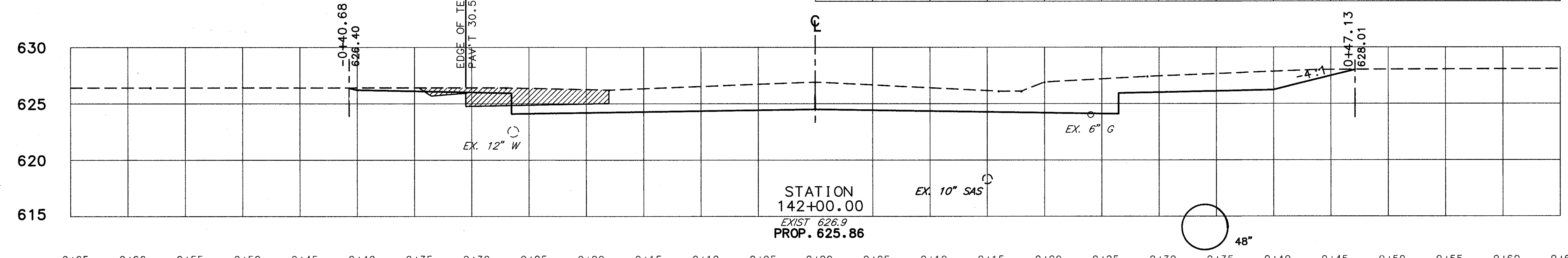
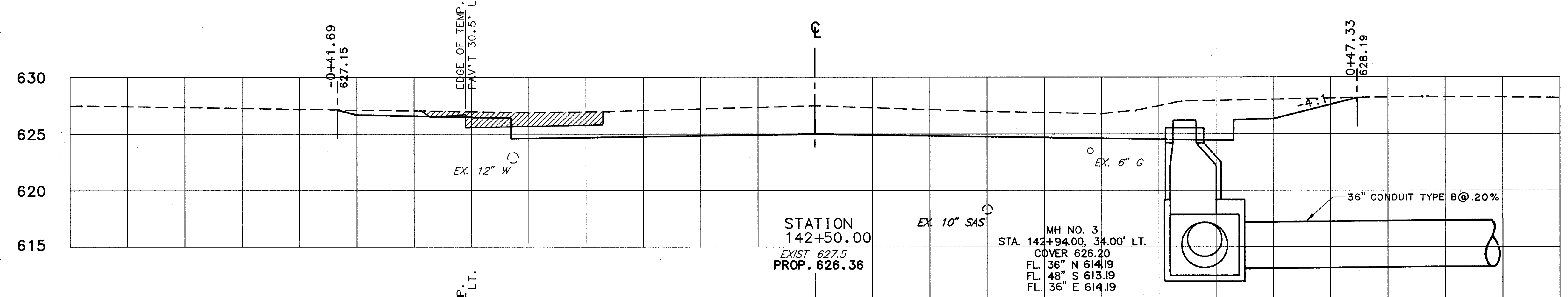
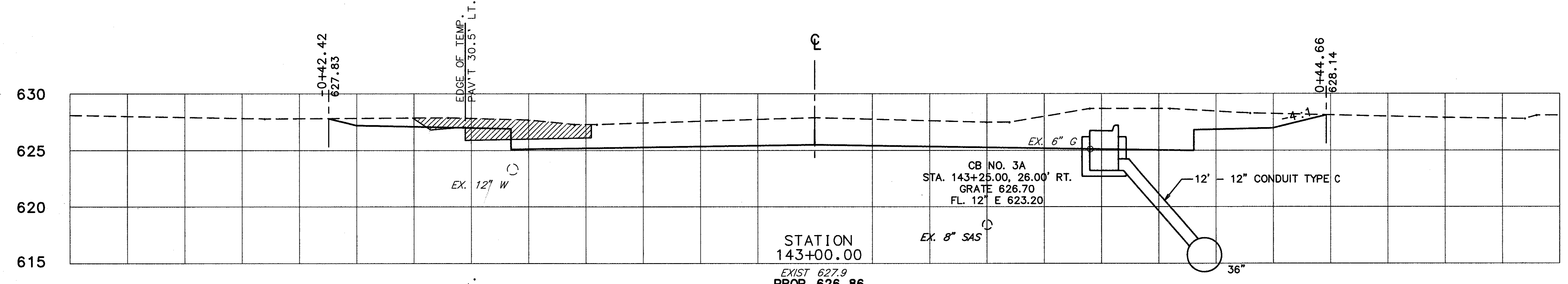
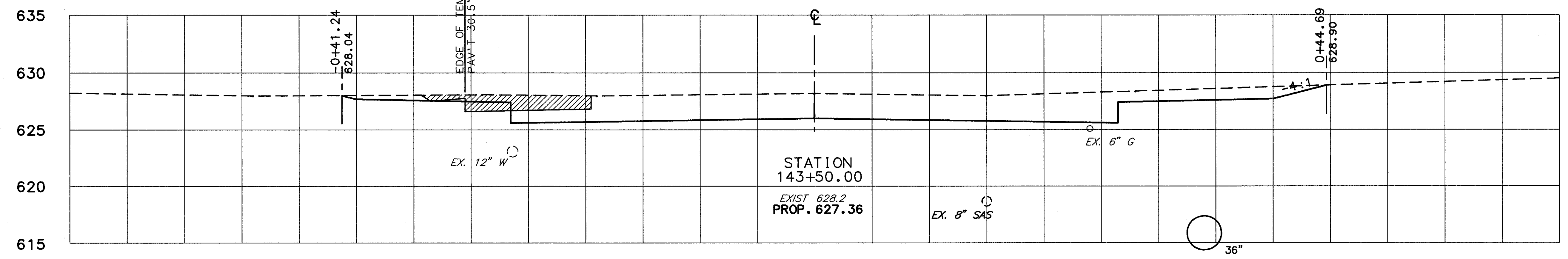


-0+65 -0+60 -0+55 -0+50 -0+45 -0+40 -0+35 -0+30 -0+25 -0+20 -0+15 -0+10 -0+05 0+00 0+05 0+10 0+15 0+20 0+25 0+30 0+35 0+40 0+45 0+50 0+55

CALC. BY DCD
 DATE 3/19/00
 CHKD. BY DJW
 DATE 4/19/00

LAK - 306 - 7.12

OHIO
 FHWA REGION 5
 214
 452



STATION	END AREA		VOLUME	
	CUT	FILL	CUT	FILL
143+50.00	15.9	0.0		
143+00.00	19.5	0.0	295.1	0.0
142+50.00	19.0	0.0	321.0	0.0
142+00.00	16.4	0.0	295.1	0.0
TOTAL			298.1	0.0

CROSS SECTIONS STA. 142+00 TO STA. 143+50

LAK - 306 - 7.12