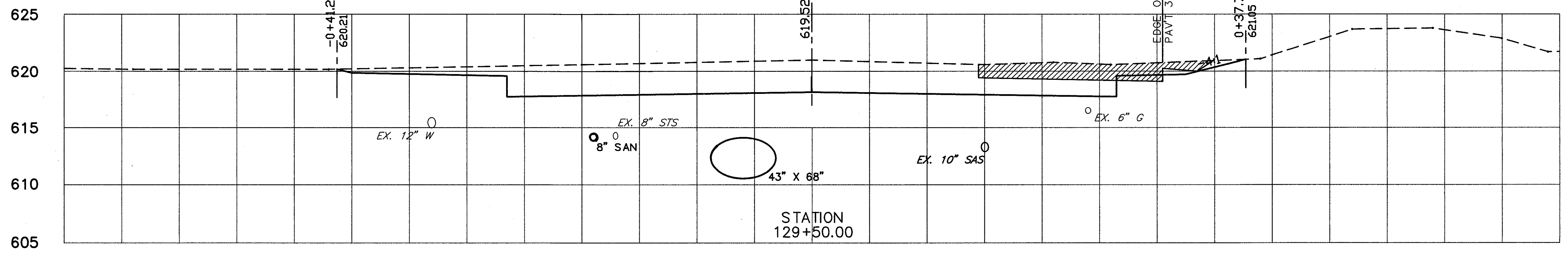


-0+65 -0+60 -0+55 -0+50 -0+45 -0+40 -0+35 -0+30 -0+25 -0+20 -0+15 -0+10 -0+05 0+00 0+05 0+10 0+15 0+20 0+25 0+30 0+35 0+40 0+45 0+50 0+55

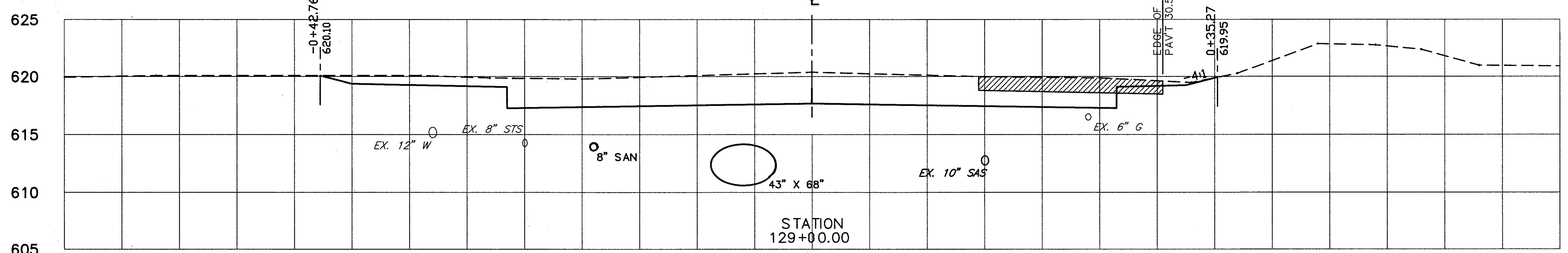
CALC. BY DCJ
 DATE 3/90
 CHKD. BY DJW
 DATE 4/90

LAK - 306 - 7.12

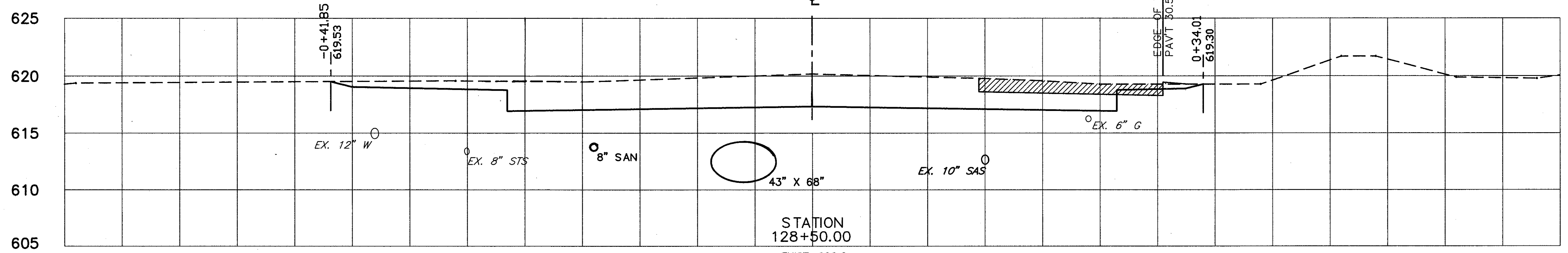
OHIO
 FHWA REGION 5



STATION
 129+50.00
 EXIST 621.0
 PROP. 619.52



STATION
 129+00.00
 EXIST 620.4
 PROP. 619.04



STATION
 128+50.00
 EXIST 620.2
 PROP. 618.70

END AREA	VOLUME	
	CUT	FILL
18.2	0.0	
		290.2 0.0
16.6	0.0	
		278.2 0.0
16.8	0.0	
		296.5 0.0

-0+65 -0+60 -0+55 -0+50 -0+45 -0+40 -0+35 -0+30 -0+25 -0+20 -0+15 -0+10 -0+05 0+00 0+05 0+10 0+15 0+20 0+25 0+30 0+35 0+40 0+45 0+50 0+55 0+60 0+65

CROSS SECTIONS STA. 128+50 TO STA. 129+50

LAK - 306 - 7.12