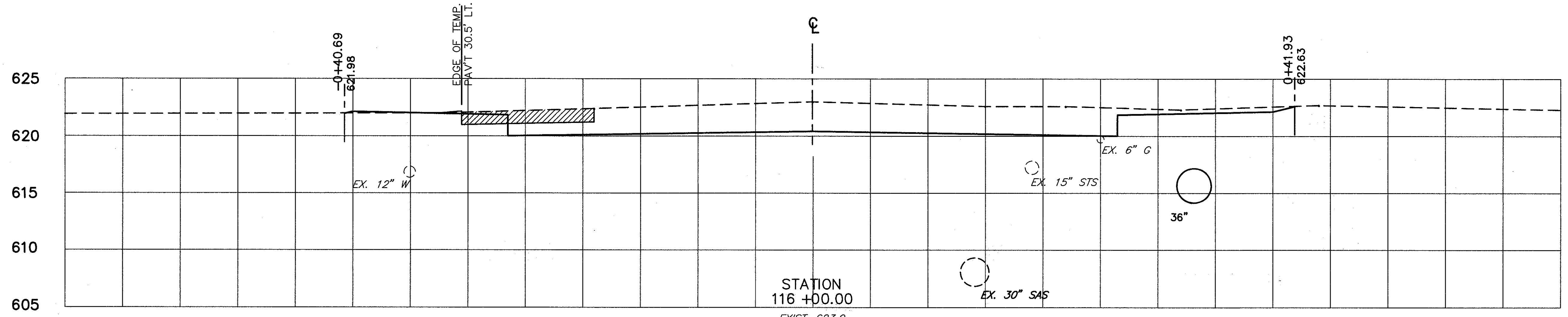


-0+65 -0+60 -0+55 -0+50 -0+45 -0+40 -0+35 -0+30 -0+25 -0+20 -0+15 -0+10 -0+05 0+00 0+05 0+10 0+15 0+20 0+25 0+30 0+35 0+40 0+45 0+50 0+55

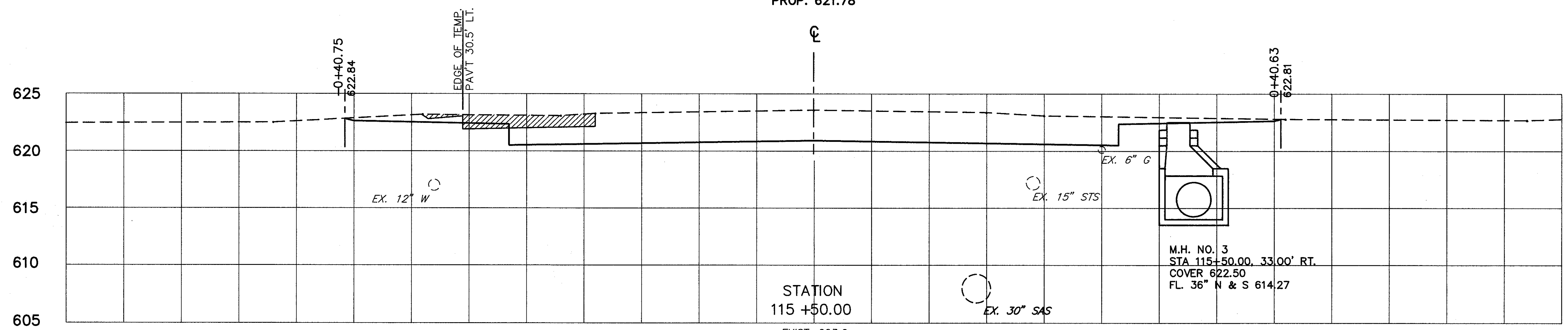
CALC. BY: DCD
 DATE: 3/90
 CHKD. BY: DJW
 DATE: 4/90

LAK - 306 - 7.12

OHIO
 FHWA REGION 5

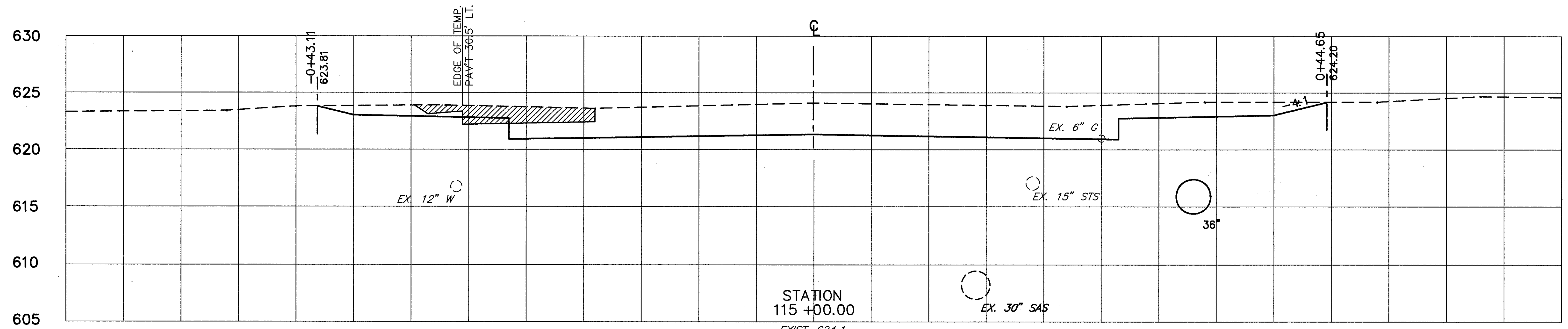


STATION
 116 +00.00
 EXIST 623.0
 PROP. 621.78



STATION
 115 +50.00
 EXIST 623.6
 PROP. 622.28

M.H. NO. 3
 STA 115+50.00, 33.00' RT.
 COVER 622.50
 FL. 36" N & S 614.27



STATION
 115 +00.00
 EXIST 624.1
 PROP. 622.67

END AREA		VOLUME	
CUT	FILL	CUT	FILL
14.9	0.1		
		264.5	0.6
16.9	0.0		
		306.1	0.0
19.9	0.0		
		343.8	0.0

-0+65 -0+60 -0+55 -0+50 -0+45 -0+40 -0+35 -0+30 -0+25 -0+20 -0+15 -0+10 -0+05 0+00 0+05 0+10 0+15 0+20 0+25 0+30 0+35 0+40 0+45 0+50 0+55 0+60 0+65

CROSS SECTIONS STA. 115+00 TO STA. 116+00

LAK - 306 - 7.12