

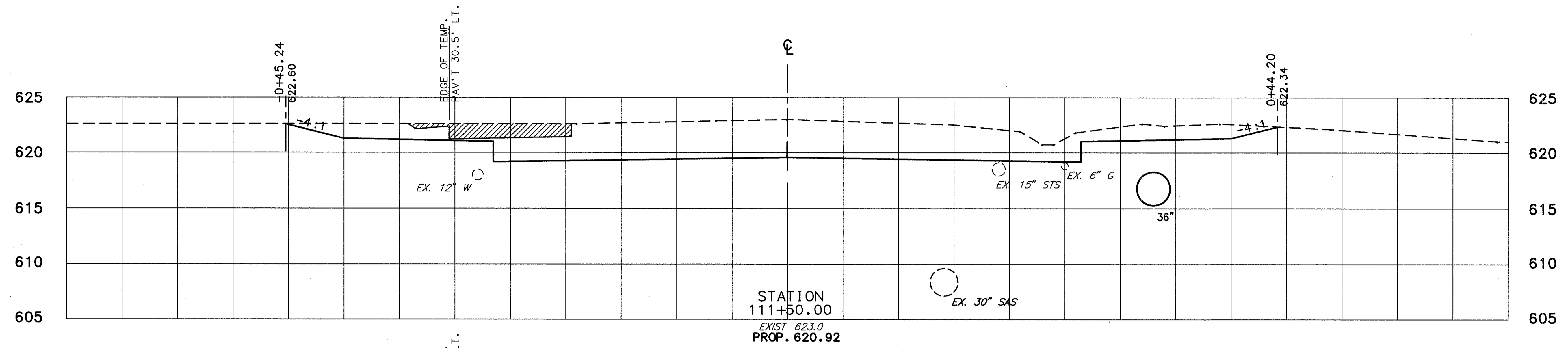
-0+65 -0+60 -0+55 -0+50 -0+45 -0+40 -0+35 -0+30 -0+25 -0+20 -0+15 -0+10 -0+05 0+00 0+05 0+10 0+15 0+20 0+25 0+30 0+35 0+40 0+45 0+50 0+55

CALC. BY: R.C.D.  
 DATE: 3/90  
 CHKD. BY: D.J.W.  
 DATE: 4/90

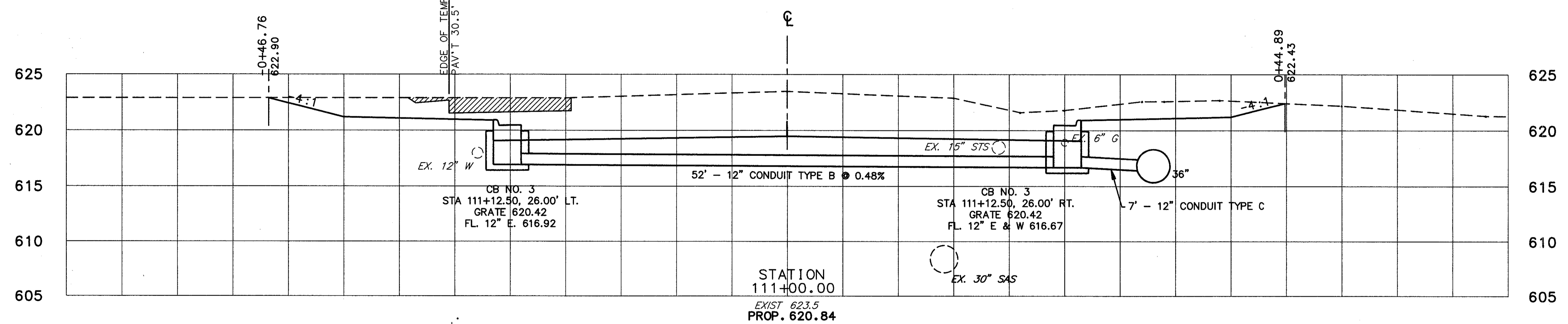
LAK - 306 - 7.12

OHIO  
 FHWA REGION 5

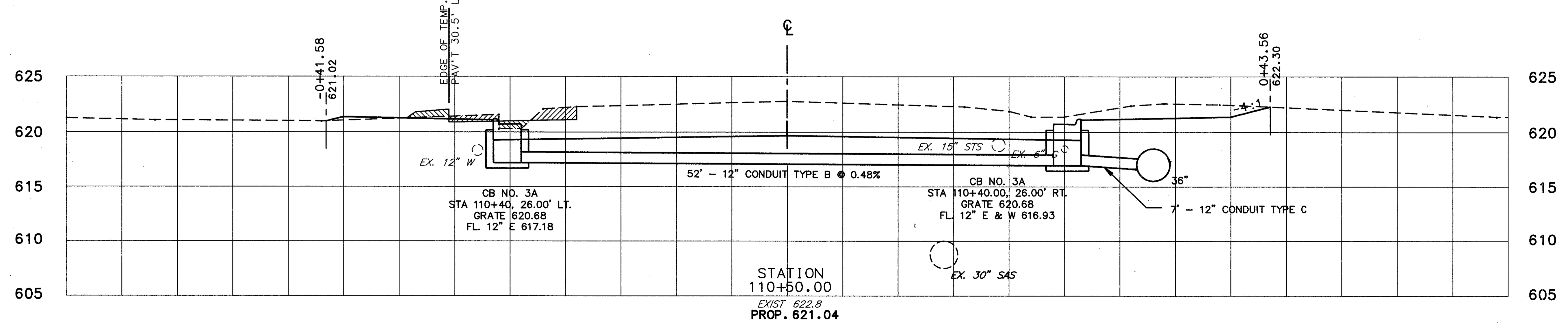
195  
 452



STATION  
 111+50.00  
 EXIST 623.0  
 PROP. 620.92



STATION  
 111+00.00  
 EXIST 623.5  
 PROP. 620.84



STATION  
 110+50.00  
 EXIST 622.8  
 PROP. 621.04

END AREA		VOLUME	
CUT	FILL	CUT	FILL
23.2	0.0		
27.1	0.0	419.4	0.0
		376.3	1.1
18.0	0.1		
		304.2	3.3

-0+65 -0+60 -0+55 -0+50 -0+45 -0+40 -0+35 -0+30 -0+25 -0+20 -0+15 -0+10 -0+05 0+00 0+05 0+10 0+15 0+20 0+25 0+30 0+35 0+40 0+45 0+50 0+55 0+60 0+65

CROSS SECTIONS STA. 110+50 TO STA. 111+50

LAK - 306 - 7.12