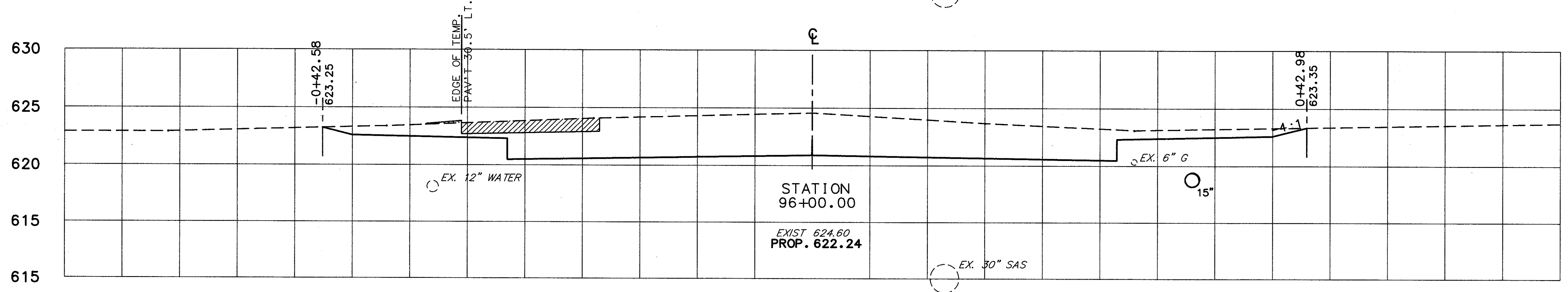
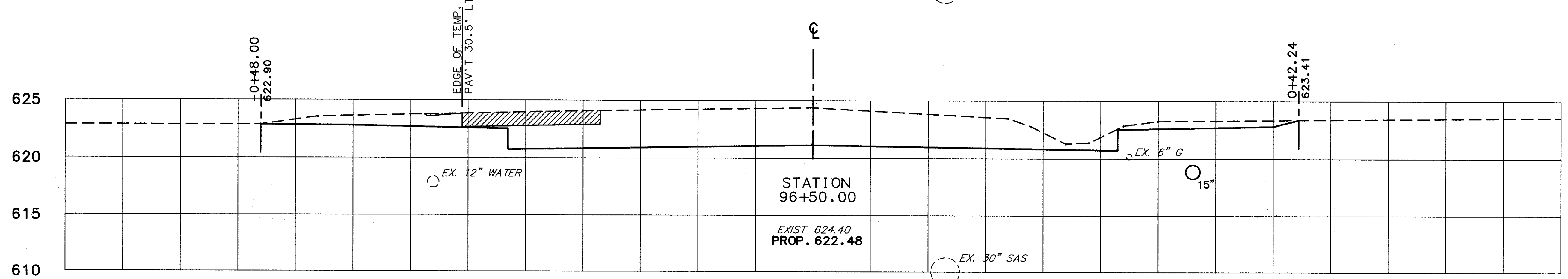
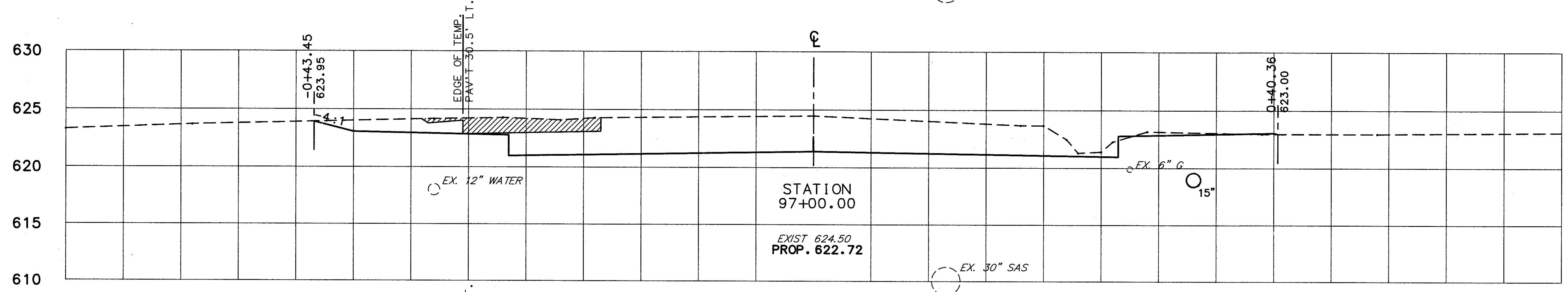
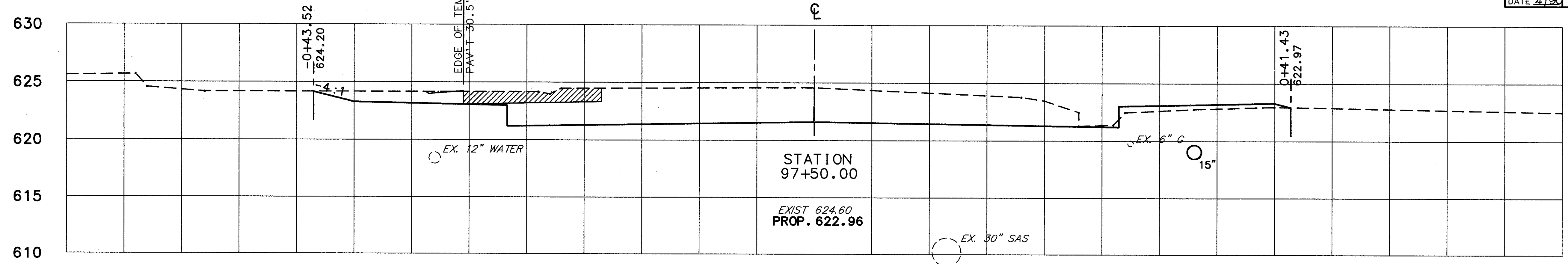


-0+65 -0+60 -0+55 -0+50 -0+45 -0+40 -0+35 -0+30 -0+25 -0+20 -0+15 -0+10 -0+05 0+00 0+05 0+10 0+15 0+20 0+25 0+30 0+35 0+40 0+45 0+50 0+55

CALC. BY DJW
DATE 3/90
CHKD. BY DJW
DATE 4/90

LAK - 306 - 7.12

OHIO
FHWA REGION 5



| END | AREA | | VOLUME | |
|----------|-------|------|--------|------|
| | CUT | FILL | CUT | FILL |
| 97+50.00 | 17.3 | 0.7 | | |
| 97+00.00 | 18.6 | 0.0 | 299.2 | 5.9 |
| 96+50.00 | 19.5 | 0.0 | 317.4 | 0.4 |
| 96+00.00 | 22.6 | 0.0 | 350.6 | 0.0 |
| TOTAL | 381.2 | 0.0 | | |

-0+65 -0+60 -0+55 -0+50 -0+45 -0+40 -0+35 -0+30 -0+25 -0+20 -0+15 -0+10 -0+05 0+00 0+05 0+10 0+15 0+20 0+25 0+30 0+35 0+40 0+45 0+50 0+55 0+60 0+65

CROSS SECTIONS STA. 96+00 TO STA. 97+50

LAK - 306 - 7.12