

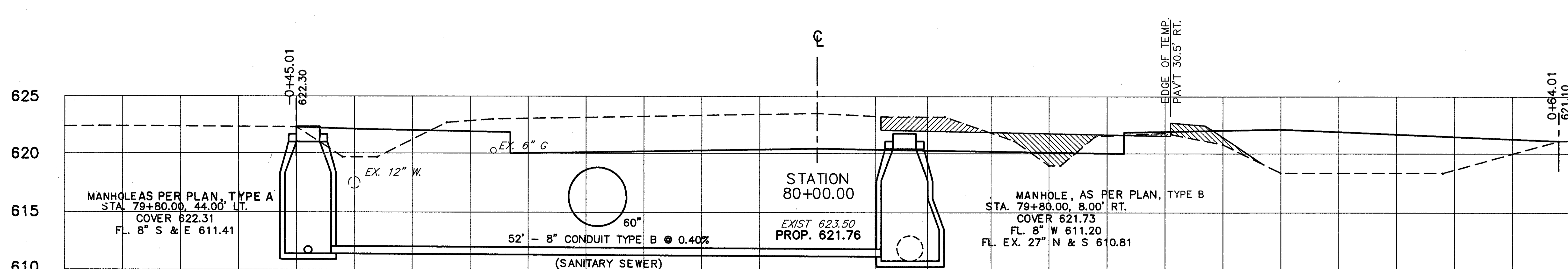
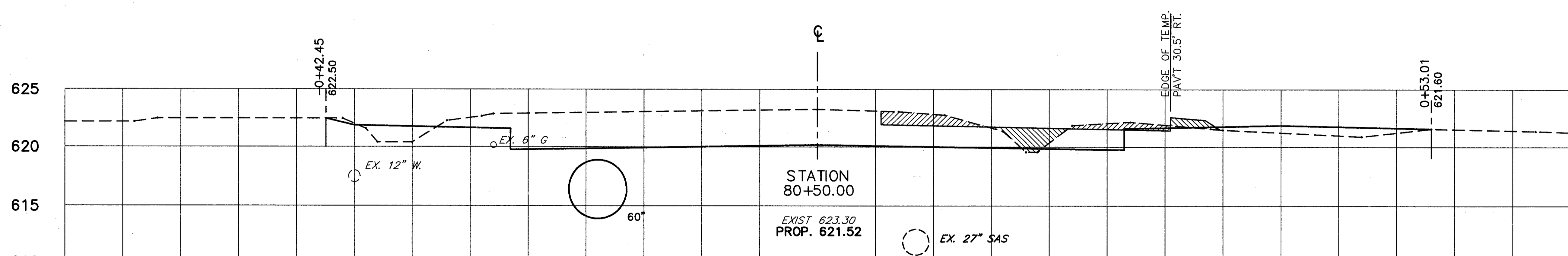
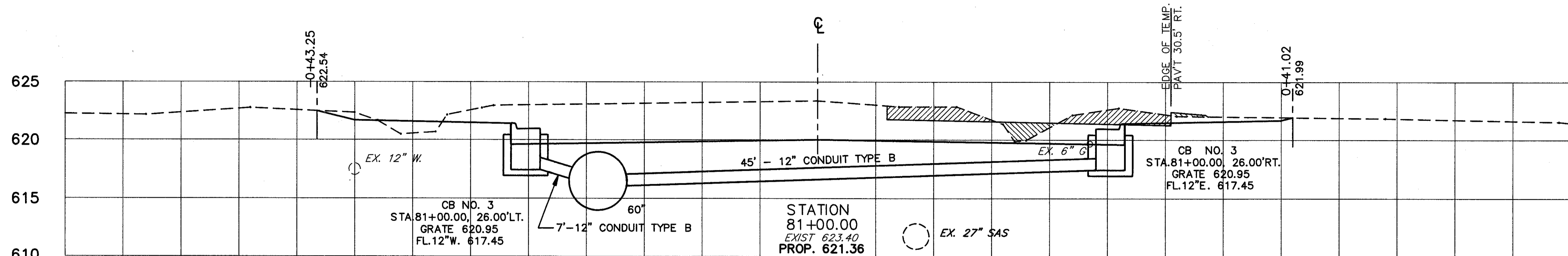
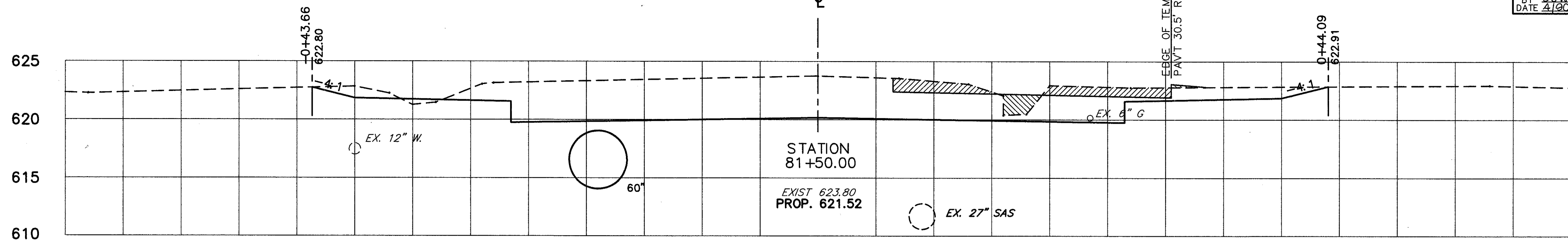
-0+65 -0+60 -0+55 -0+50 -0+45 -0+40 -0+35 -0+30 -0+25 -0+20 -0+15 -0+10 -0+05 0+00 0+05 0+10 0+15 0+20 0+25 0+30 0+35 0+40 0+45 0+50 0+55

CALC. BY DCD
 DATE 3/00
 CHKD. BY DJW
 DATE 4/00

LAK - 306 - 7.12

OHIO
 FHWA REGION 5

179
 452



END	AREA		VOLUME	
	CUT	FILL	CUT	FILL
625	22.1	0.1		
620			343.1	5.1
615				
610	19.1	0.5		
605			296.9	20.2
600				
595	16.5	1.9		
590			263.6	109.0
585				
580	15.1	11.2		
575			293.4	142.8

-0+65 -0+60 -0+55 -0+50 -0+45 -0+40 -0+35 -0+30 -0+25 -0+20 -0+15 -0+10 -0+05 0+00 0+05 0+10 0+15 0+20 0+25 0+30 0+35 0+40 0+45 0+50 0+55 0+60 0+65

CROSS SECTIONS STA. 80+00 TO STA. 81+50

LAK - 306 - 7.12