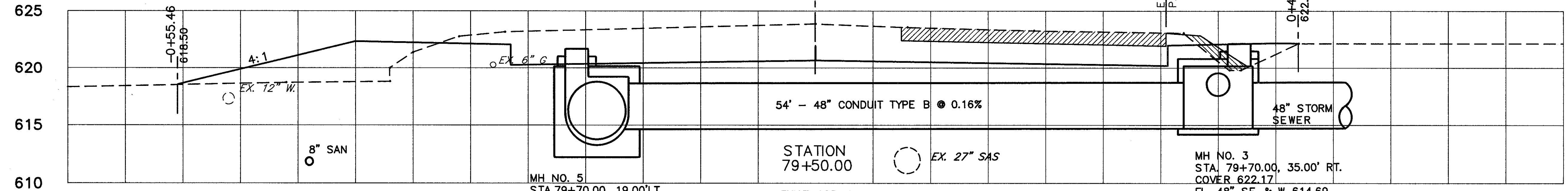


-0+65 -0+60 -0+55 -0+50 -0+45 -0+40 -0+35 -0+30 -0+25 -0+20 -0+15 -0+10 -0+05 0+00 0+05 0+10 0+15 0+20 0+25 0+30 0+35 0+40 0+45 0+50 0+55

CALC. BY DCD
DATE 3/90
CHKD. BY DJW
DATE 4/90

LAK - 306 - 7.12

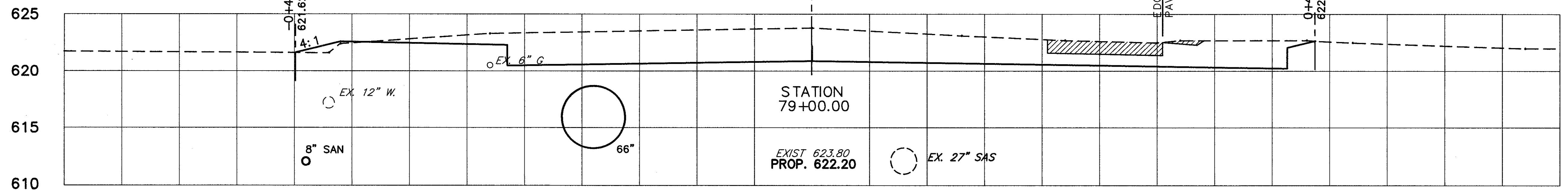
OHIO
FHWA REGION 5



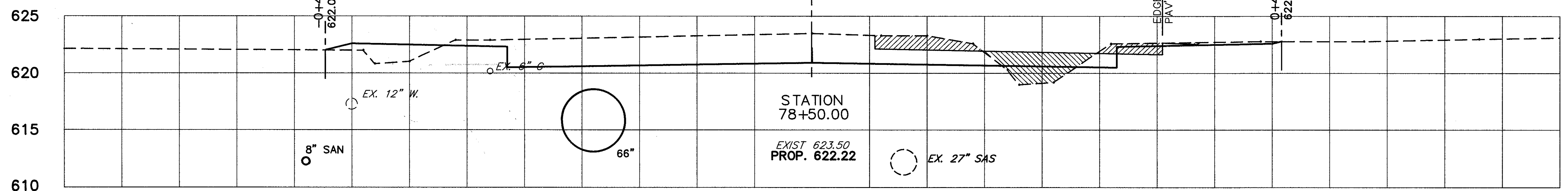
MH NO. 5
STA. 79+70.00, 19.00' LT.
COVER 621.62
FL. 60\"/>

STATION 79+50.00
EXIST 623.90
PROP. 622.00

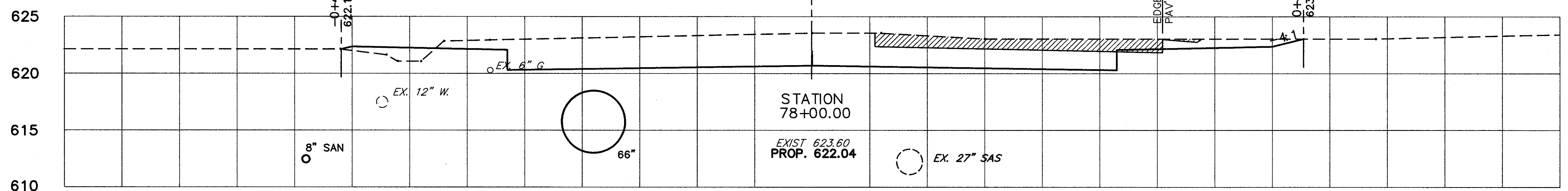
MH NO. 3
STA. 79+70.00, 35.00' RT.
COVER 622.17
FL. 48\"/>



STATION 79+00.00
EXIST 623.80
PROP. 622.20



STATION 78+50.00
EXIST 623.50
PROP. 622.22



STATION 78+00.00
EXIST 623.60
PROP. 622.04

END AREA		VOLUME	
CUT	FILL	CUT	FILL
20.1	6.0		
		337.5	51.5
20.4	0.2		
		276.4	16.7
12.7	1.8		
		259.0	20.4
18.3	0.6		
		287.6	12.4

-0+65 -0+60 -0+55 -0+50 -0+45 -0+40 -0+35 -0+30 -0+25 -0+20 -0+15 -0+10 -0+05 0+00 0+05 0+10 0+15 0+20 0+25 0+30 0+35 0+40 0+45 0+50 0+55 0+60 0+65

CROSS SECTIONS STA. 78+00 TO STA. 79+50

LAK - 306 - 7.12