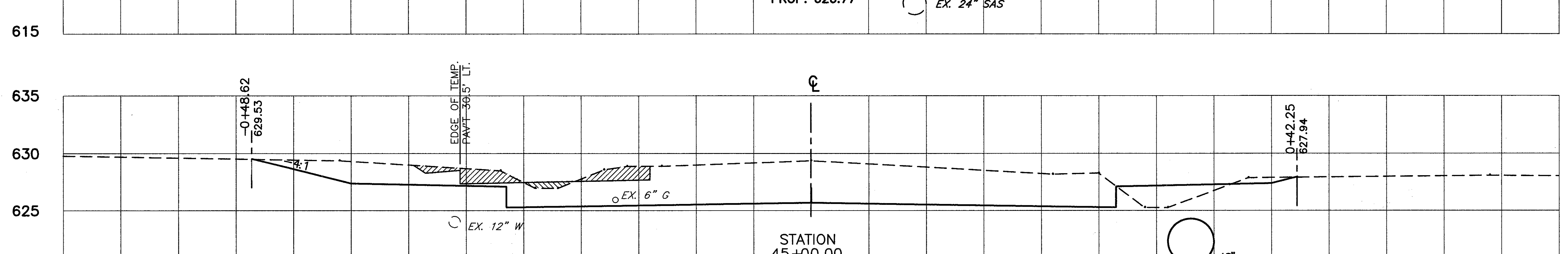
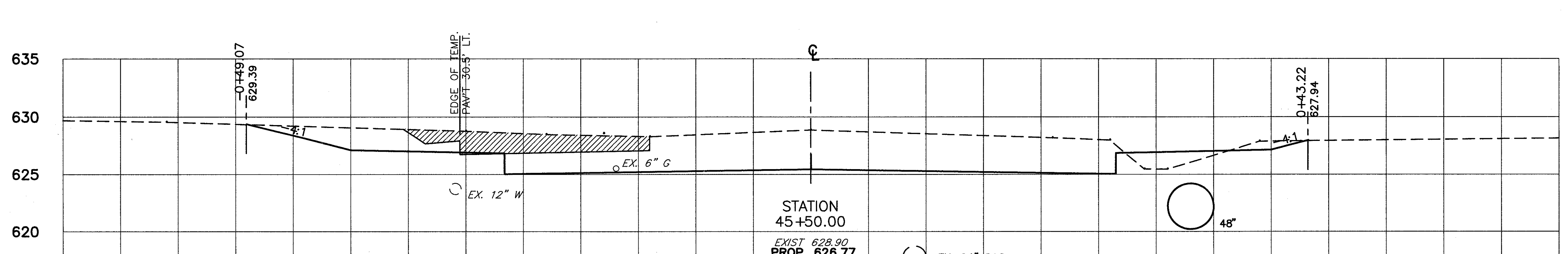
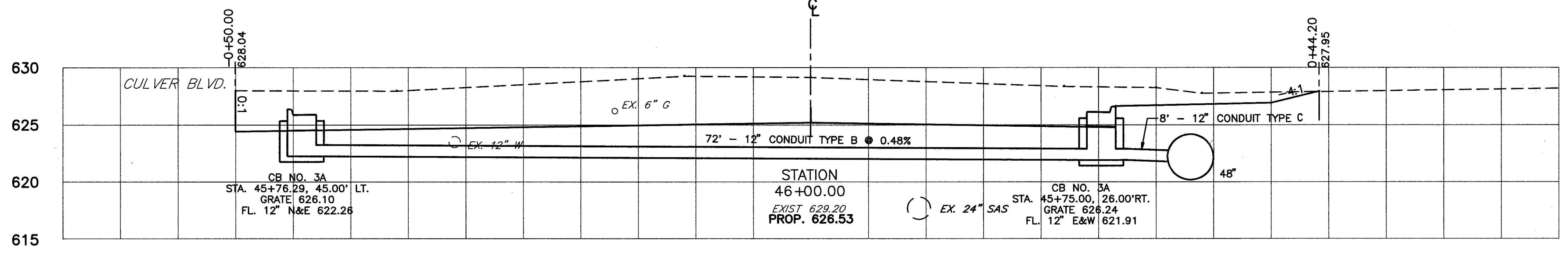
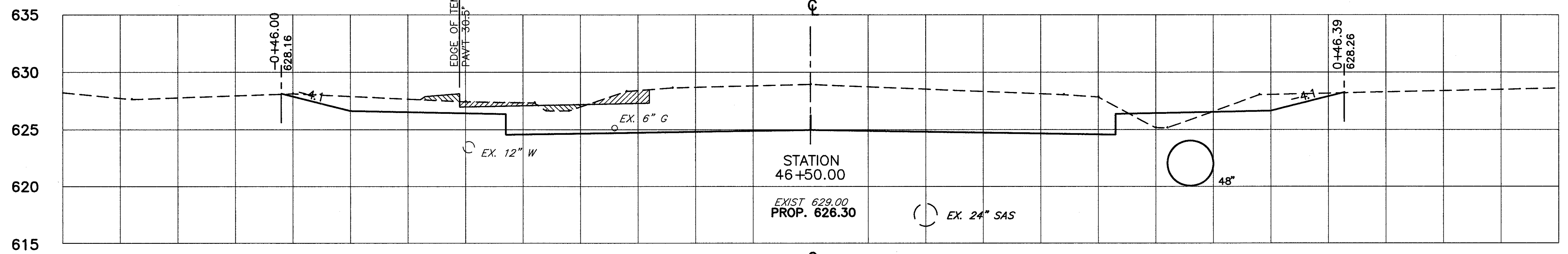


-0+65 -0+60 -0+55 -0+50 -0+45 -0+40 -0+35 -0+30 -0+25 -0+20 -0+15 -0+10 -0+05 0+00 0+05 0+10 0+15 0+20 0+25 0+30 0+35 0+40 0+45 0+50 0+55

CALC. BY D.C.D.
DATE 3/90
CHKD. BY D.J.W.
DATE 4/90

LAK - 306 - 7.12

OHIO
FHWA REGION 5
160
452



END AREA		VOLUME	
CUT	FILL	CUT	FILL
24.1	0.6		
		486.2	4.7
34.2	0.0		
		480.5	7.2
		380.4	17.5
22.2	1.2		
		378.3	17.3

-0+65 -0+60 -0+55 -0+50 -0+45 -0+40 -0+35 -0+30 -0+25 -0+20 -0+15 -0+10 -0+05 0+00 0+05 0+10 0+15 0+20 0+25 0+30 0+35 0+40 0+45 0+50 0+55 0+60 0+65

CROSS SECTIONS STA. 45+00 TO STA. 46+50

LAK - 306 - 7.12