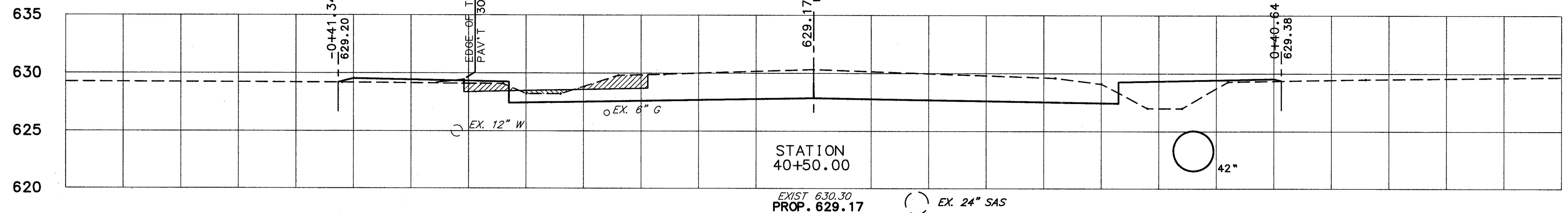


-0+65 -0+60 -0+55 -0+50 -0+45 -0+40 -0+35 -0+30 -0+25 -0+20 -0+15 -0+10 -0+05 0+00 0+05 0+10 0+15 0+20 0+25 0+30 0+35 0+40 0+45 0+50 0+55

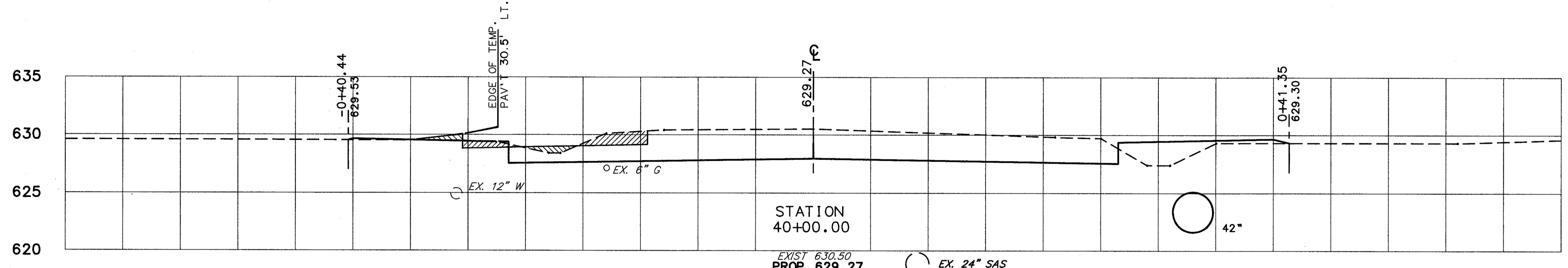
CALC. BY DCD  
DATE 2/90  
CHKD. BY DJW  
DATE 4/90

LAK - 306 - 7.12

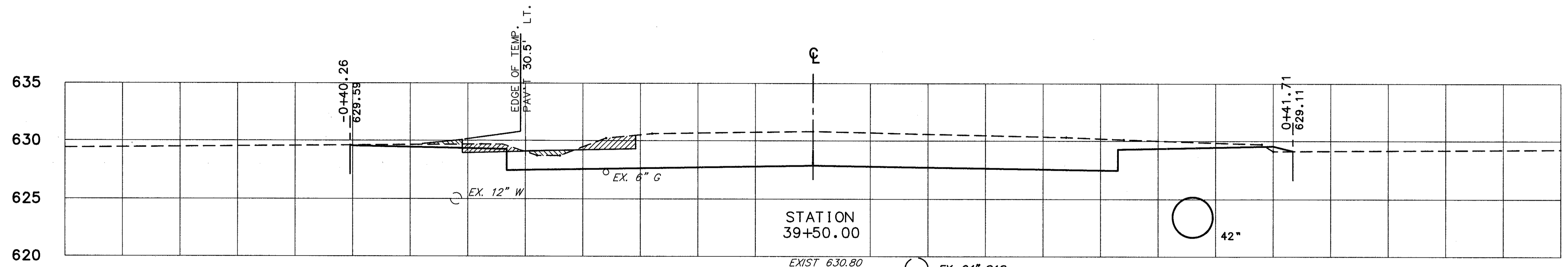
OHIO  
FHWA  
REGION 5



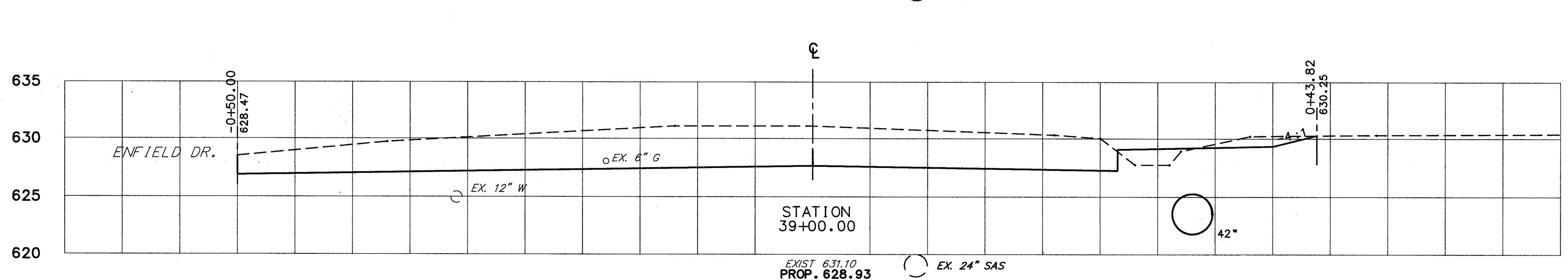
STATION  
40+50.00  
EXIST 630.30  
PROP. 629.17  
EX. 24" SAS



STATION  
40+00.00  
EXIST 630.50  
PROP. 629.27  
EX. 24" SAS



STATION  
39+50.00  
EXIST 630.80  
PROP. 629.17  
EX. 24" SAS



STATION  
39+00.00  
EXIST 631.10  
PROP. 628.93  
EX. 24" SAS

END	AREA		VOLUME	
	CUT	FILL	CUT	FILL
635	12.0	2.3		
630			211.1	31.8
625	13.3	1.5		
620			253.1	13.3
635				
630			364.4	6.3
625	17.0	0.1		
620				
635				
630	26.7	0.7		
625				
620			425.0	10.0

-0+65 -0+60 -0+55 -0+50 -0+45 -0+40 -0+35 -0+30 -0+25 -0+20 -0+15 -0+10 -0+05 0+00 0+05 0+10 0+15 0+20 0+25 0+30 0+35 0+40 0+45 0+50 0+55 0+60 0+65

CROSS SECTIONS STA. 39+00 TO STA. 40+50

LAK - 306 - 7.12