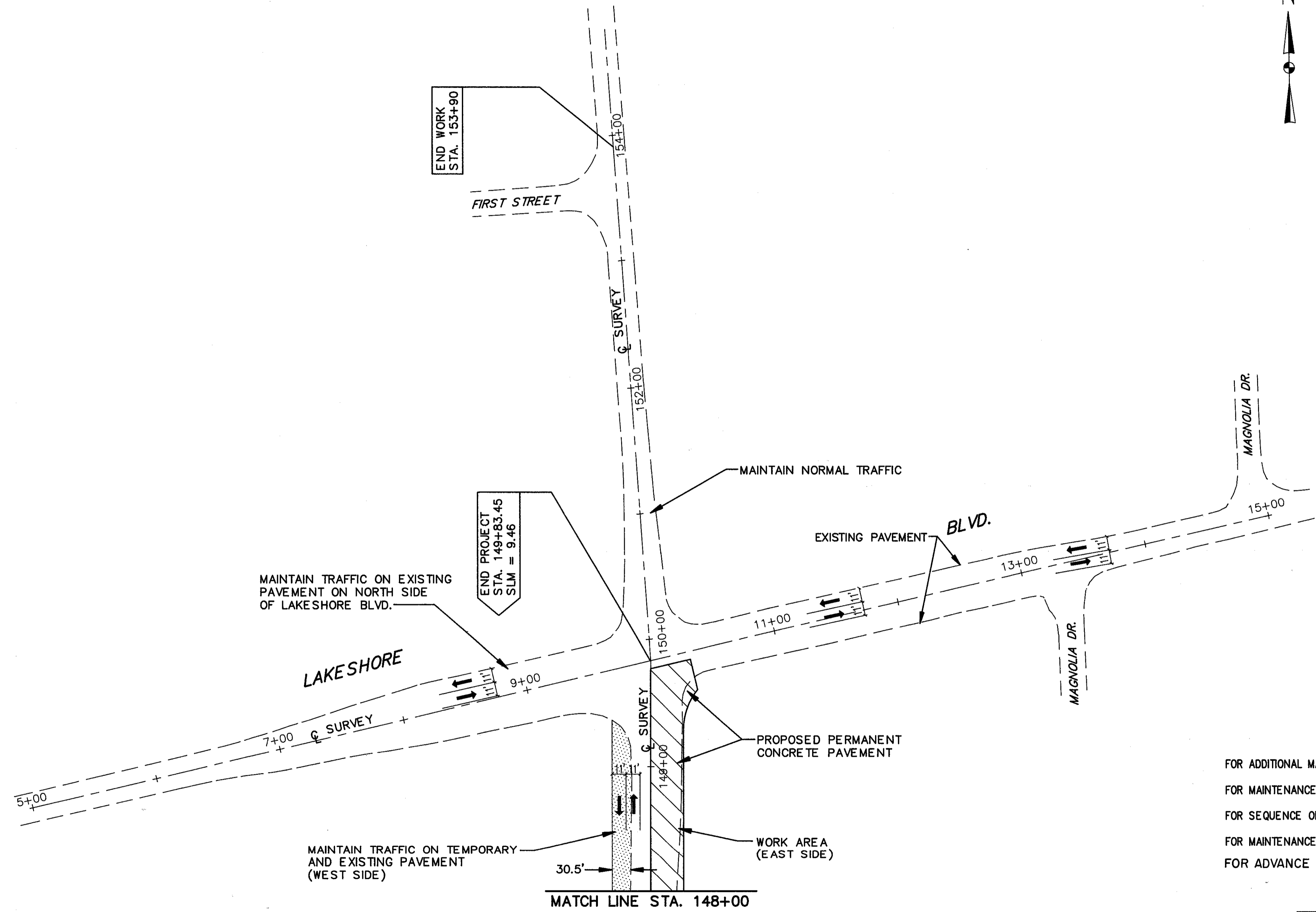
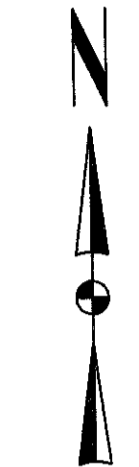
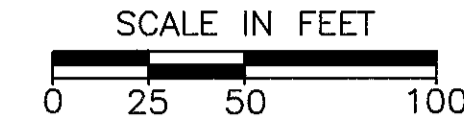


MAINTENANCE OF TRAFFIC

SECTION 3 - PHASE B (FAYE LANE /PORT ROYAL COURT TO LAKESHORE BLVD.)

CALC. BY _____	LAK - 306 - 7.12	OHIO	33 452
DATE _____		FHWA REGION 5	
CHKD. BY _____			
DATE _____			



FOR ADDITIONAL MAINTENANCE OF TRAFFIC DETAILS SEE SHEETS 39 THROUGH 44.
 FOR MAINTENANCE OF TRAFFIC GENERAL NOTES SEE SHEETS 17 THROUGH 20.
 FOR SEQUENCE OF CONSTRUCTION SEE SHEETS 25 THROUGH 38.
 FOR MAINTENANCE OF TRAFFIC QUANTITIES SEE SHEETS 21 THROUGH 22.
 FOR ADVANCE WARNING SIGN LOCATIONS SEE SHEET 39A.

- TEMPORARY PAVEMENT (CONSTRUCTED THIS PHASE)
- PROPOSED PERMANENT PAVEMENT (CONSTRUCTED THIS PHASE)