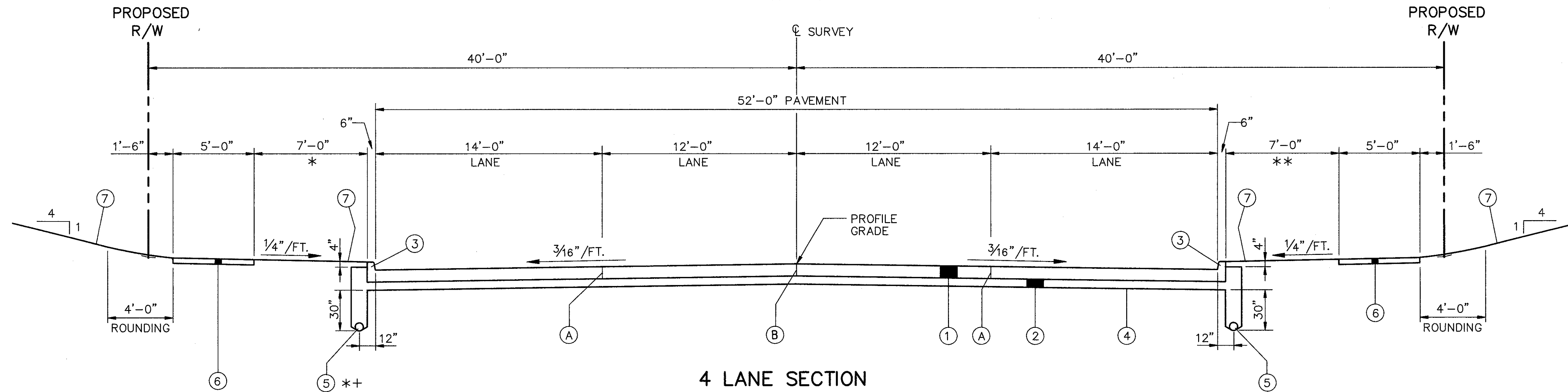



TYPICAL SECTIONS

TYPE 451



4 LANE SECTION

STA. 38+56.82 TO STA. 63+30.06 = 2473.24 LIN. FT.
 STA. 69+56.90 TO STA. 149+62.89 = 8005.99 LIN. FT.
 10479.23 LIN. FT.

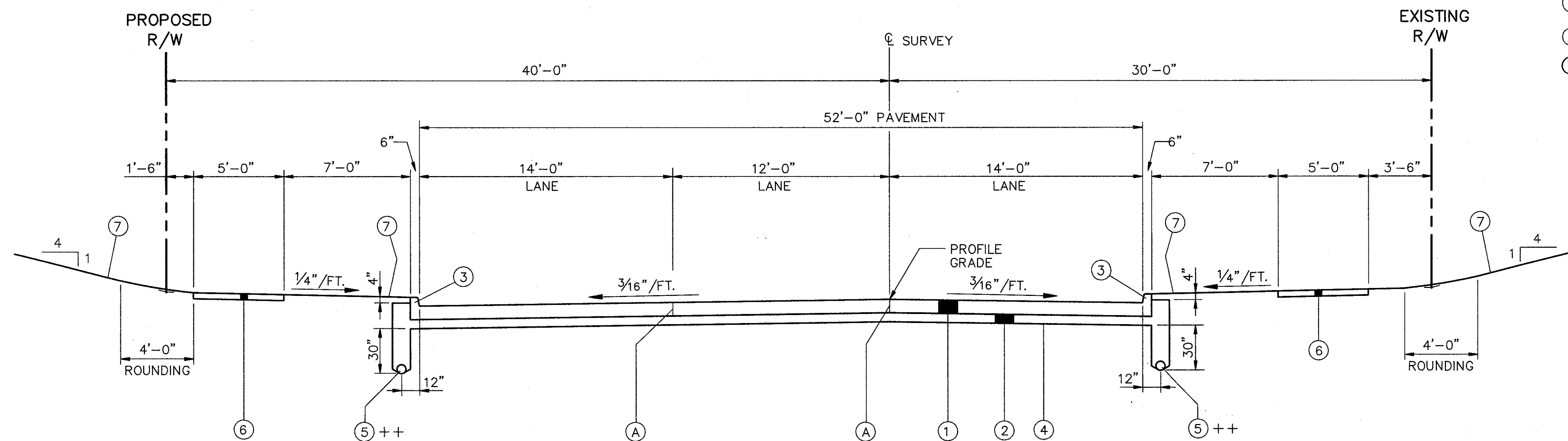
* LEFT ONLY
 VARIES 7'-0" TO 0'-0" STA. 129+68.00 TO STA. 129+75.00 = 7.00 LIN. FT.
 0'-0" STA. 129+75.00 TO STA. 133+75.00 = 400.00 LIN. FT.
 VARIES 0'-0" TO 7'-0" STA. 133+75.00 TO STA. 133+82.00 = 7.00 LIN. FT.

** RIGHT ONLY
 VARIES 7'-0" TO 0'-0" STA. 128+18.00 TO STA. 128+25.00 = 7.00 LIN. FT.
 0'-0" STA. 128+25.00 TO STA. 131+85.00 = 360.00 LIN. FT.
 VARIES 0'-0" TO 7'-0" STA. 131+85.00 TO STA. 131+92.00 = 7.00 LIN. FT.

*+ DELETE ITEM 605-6" SHALLOW PIPE UNDERDRAIN WITH FABRIC WRAP
 STA. 61+80.00 LT. TO STA. 63+30.06 LT. = 150.06 LIN. FT.
 STA. 69+56.90 LT. TO STA. 90+75.00 LT. = 2118.10 LIN. FT.
 STA. 127+50.00 LT. TO STA. 133+50.00 LT. = 600.00 LIN. FT.
 2868.16 LIN. FT.

LEGEND

- ① ITEM 451 - 10" REINFORCED CONCRETE PAVEMENT, AS PER PLAN
- ② ITEM 310 - 6" SUBBASE, TYPE II, AS PER PLAN
- ③ ITEM 609 - CURB, TYPE 2-A
- ④ ITEM 203 - SUBGRADE COMPACTION
- ⑤ ITEM 605 - 6" SHALLOW PIPE UNDERDRAIN WITH FABRIC WRAP
- ⑥ ITEM 608 - 4" CONCRETE WALK
- ⑦ ITEM 660 - SODDING
- (A) LONGITUDINAL PAVEMENT JOINT
- (B) LONGITUDINAL PAVEMENT JOINT WITHOUT TIE BARS



3 LANE SECTION - REYNOLDS RD.

STA. 150+03.71 TO STA. 151+75.00 = 171.29 LIN. FT.

++ DELETE ITEM 605-6" SHALLOW PIPE UNDERDRAIN WITH FABRIC WRAP
 STA. 150+93.48 LT. & RT. TO STA. 151+75.00 LT. & RT. = 81.52 LIN. FT.

FOR PAVEMENT QUANTITIES SEE SHEET 45-47
 FOR SIDEWALK QUANTITIES SEE SHEET 50
 FOR CURB QUANTITIES SEE SHEET 48-49
 FOR SODDING QUANTITIES SEE SHEET 81