

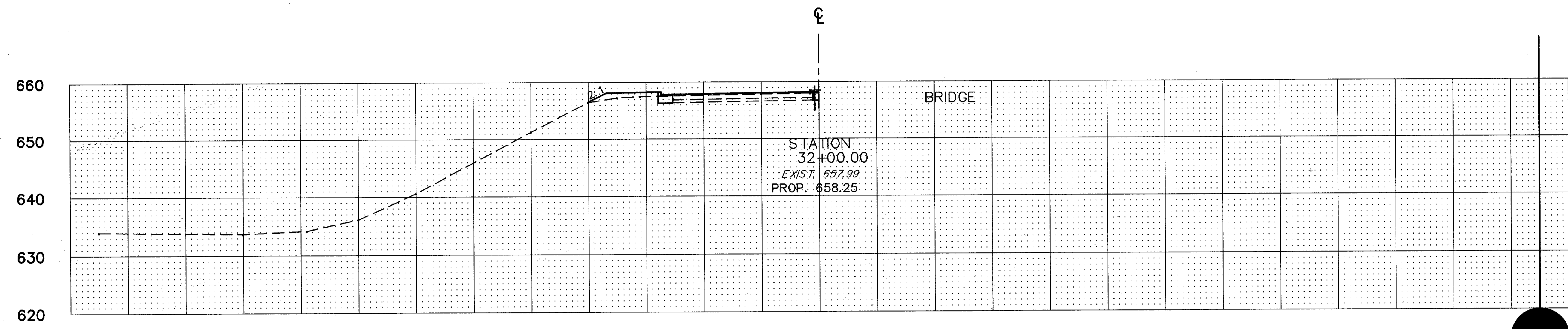
-1+30 -1+20 -1+10 -1+00 -0+90 -0+80 -0+70 -0+60 -0+50 -0+40 -0+30 -0+20 -0+10 0+00 0+10 0+20 0+30 0+40 0+50 0+60 0+70 0+80 0+90 1+00 1+10

CALC. BY JAS  
 DATE 10-7-91  
 CHKD. BY [Signature]  
 DATE 9-7-91

LAK - 306 - 6.82

OHIO  
 FHWA REGION

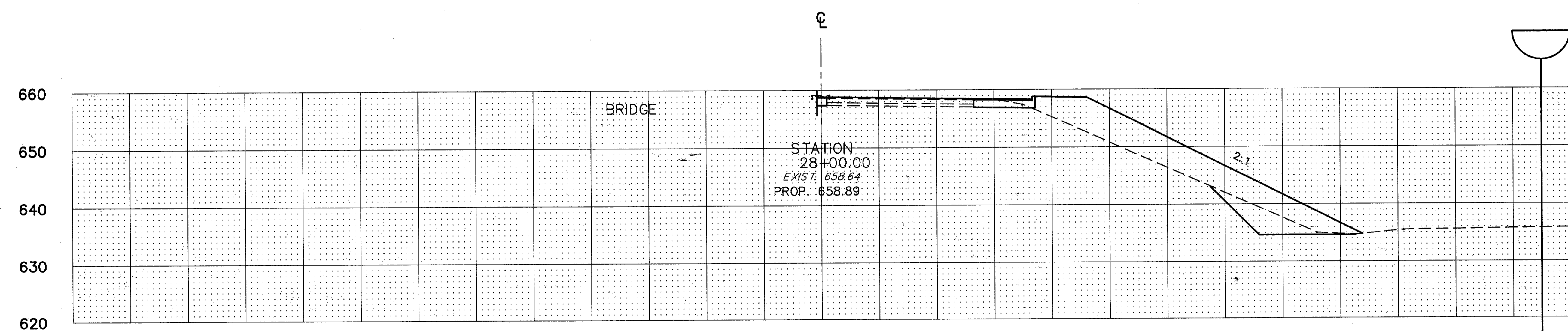
33  
 92



STATION  
 32+00.00  
 EXIST. 657.99  
 PROP. 658.25

BRIDGE

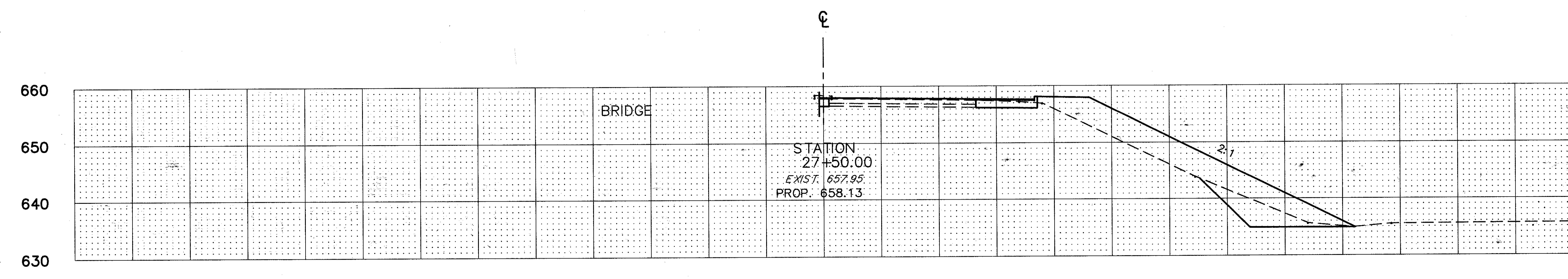
END	AREA		VOLUME		SEEDING	
	CUT	FILL	CUT	FILL	END WIDTH	SQ. YDS.
660						
650						
640	3.0	24.0				0.0
630			3.0	22.0		
620						
31+50	0.0	0.0				0.0
29+00						0.0
28+50	0.0	0.0				46.0
660						
650			65.0	303.0		271.0
640	70.0	327.0				51.5
630						
620						
			129.0	566.0		281.0
660						
650						
640	69.0	284.0				49.5
630						



STATION  
 28+00.00  
 EXIST. 658.64  
 PROP. 658.89

BRIDGE

2:1



STATION  
 27+50.00  
 EXIST. 657.95  
 PROP. 658.13

BRIDGE

2:1

-1+30 -1+20 -1+10 -1+00 -0+90 -0+80 -0+70 -0+60 -0+50 -0+40 -0+30 -0+20 -0+10 0+00 0+10 0+20 0+30 0+40 0+50 0+60 0+70 0+80 0+90 1+00 1+10 1+20 1+30

CROSS SECTIONS STA. 27+50 TO STA. 32+00

LAK - 306 - 6.82