

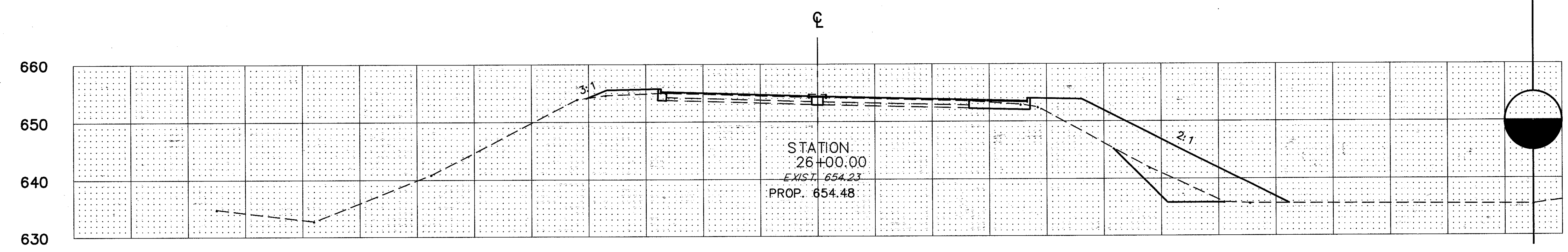
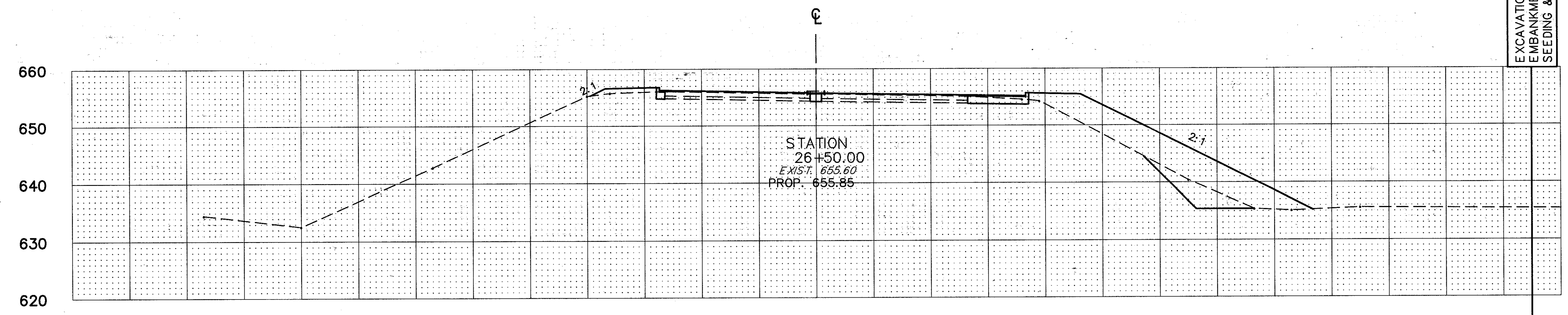
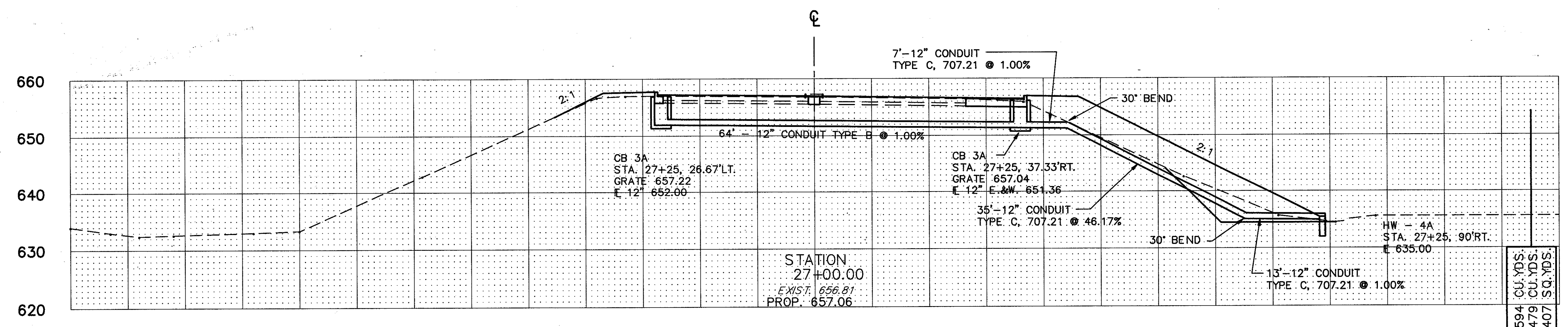
-1+30 -1+20 -1+10 -1+00 -0+90 -0+80 -0+70 -0+60 -0+50 -0+40 -0+30 -0+20 -0+10 0+00 0+10 0+20 0+30 0+40 0+50 0+60 0+70 0+80 0+90 1+00 1+10

CALC. BY JAS  
 DATE 10-7-91  
 CHKD. BY J.M.  
 DATE 10-7-91

LAK - 306 - 6.82

OHIO  
 FHWA  
 REGION

32  
 92



EXCAVATION 594 CU. YDS.  
 EMBANKMENT 2479 CU. YDS.  
 SEEDING & MULCHING 1407 SQ. YDS.

CUT	AREA		VOLUME		SEEDING	
	CUT	FILL	CUT	FILL	END WIDTH	SQ. YDS.
			144.0	548.0		263.0
86.0		308.0				45.0
			141.0	547.0		242.0
66.0		283.0				42.0
			115.0	515.0		222.0
58.0		273.0				38.0

-1+30 -1+20 -1+10 -1+00 -0+90 -0+80 -0+70 -0+60 -0+50 -0+40 -0+30 -0+20 -0+10 0+00 0+10 0+20 0+30 0+40 0+50 0+60 0+70 0+80 0+90 1+00 1+10 1+20 1+30

CROSS SECTIONS STA. 26+00 TO STA. 27+00

LAK - 306 - 6.82