

-1+30 -1+20 -1+10 -1+00 -0+90 -0+80 -0+70 -0+60 -0+50 -0+40 -0+30 -0+20 -0+10 0+00 0+10 0+20 0+30 0+40 0+50 0+60 0+70 0+80 0+90 1+00 1+10

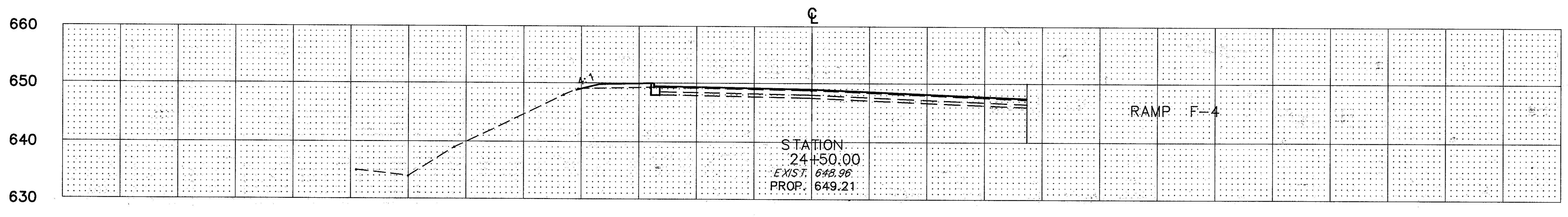
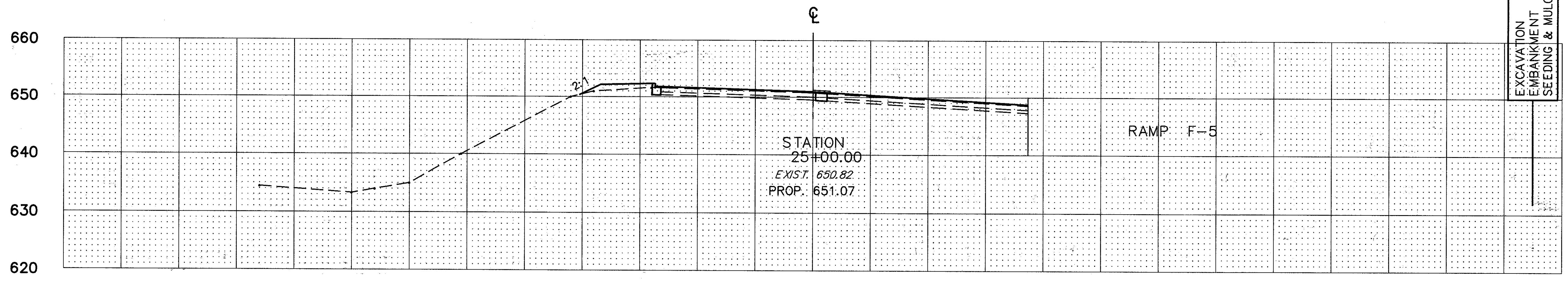
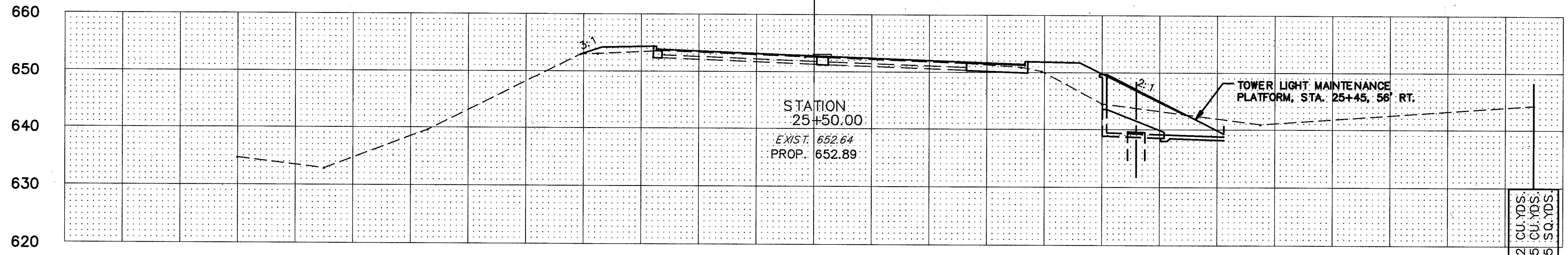
CALC. BY JAS  
DATE 10-7-91  
CHKD BY GAA  
DATE 10-7-91

LAK - 306 - 6.82

OHIO

FHWA REGION

31  
92



END CUT	AREA		VOLUME		SEEDING	
	CUT	FILL	CUT	FILL	END WIDTH	SQ. YDS.
			57.0	356.0		164.0
3.0	111.0				21.0	
		5.0	111.0			58.0
			6.0	14.0		0
3.0	6.0				0	

EXCAVATION 152 CU. YDS.  
EMBANKMENT 685 CU. YDS.  
SEEDING & MULCHING 595 SQ. YDS.

-1+30 -1+20 -1+10 -1+00 -0+90 -0+80 -0+70 -0+60 -0+50 -0+40 -0+30 -0+20 -0+10 0+00 0+10 0+20 0+30 0+40 0+50 0+60 0+70 0+80 0+90 1+00 1+10 1+20 1+30

CROSS SECTIONS STA. 24+50 TO STA. 25+50

LAK - 306 - 6.82