
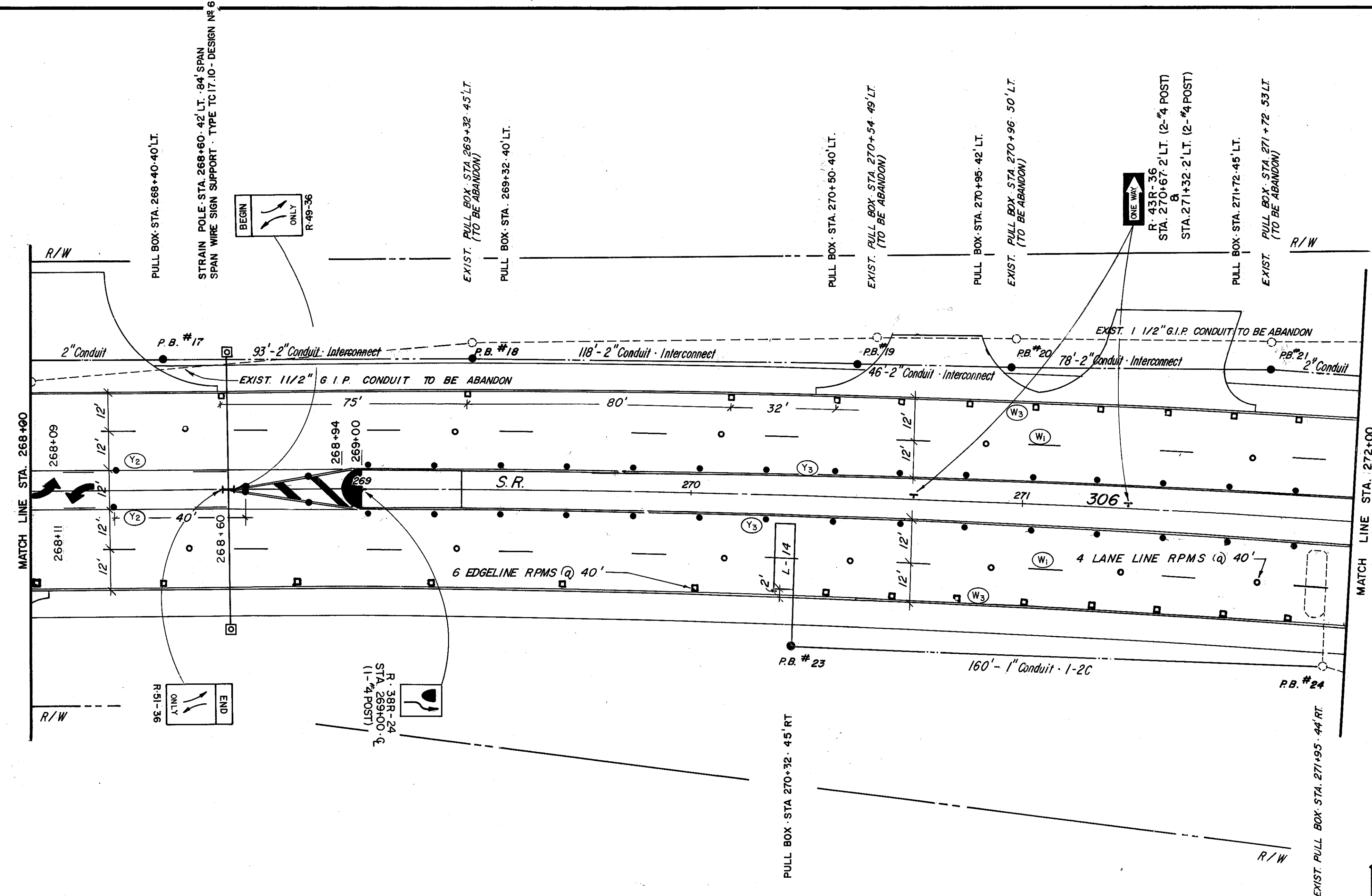


LAKE COUNTY
LAK-306-4.74

QUANTITY CALCULATIONS
BY: JZ DATE: 2/25/04
CHKD: OA DATE: 5/10/04
COLPETZER WOODS CONSULTANTS



NOTE: EDGELINE, CHANNELIZING LINE, AND CENTERLINE RAISED PAVEMENT MARKERS ARE AT 20' SPACING UNLESS OTHERWISE NOTED. LANE LINE RAISED PAVEMENT MARKERS ARE AT 80' SPACING UNLESS OTHERWISE NOTED.



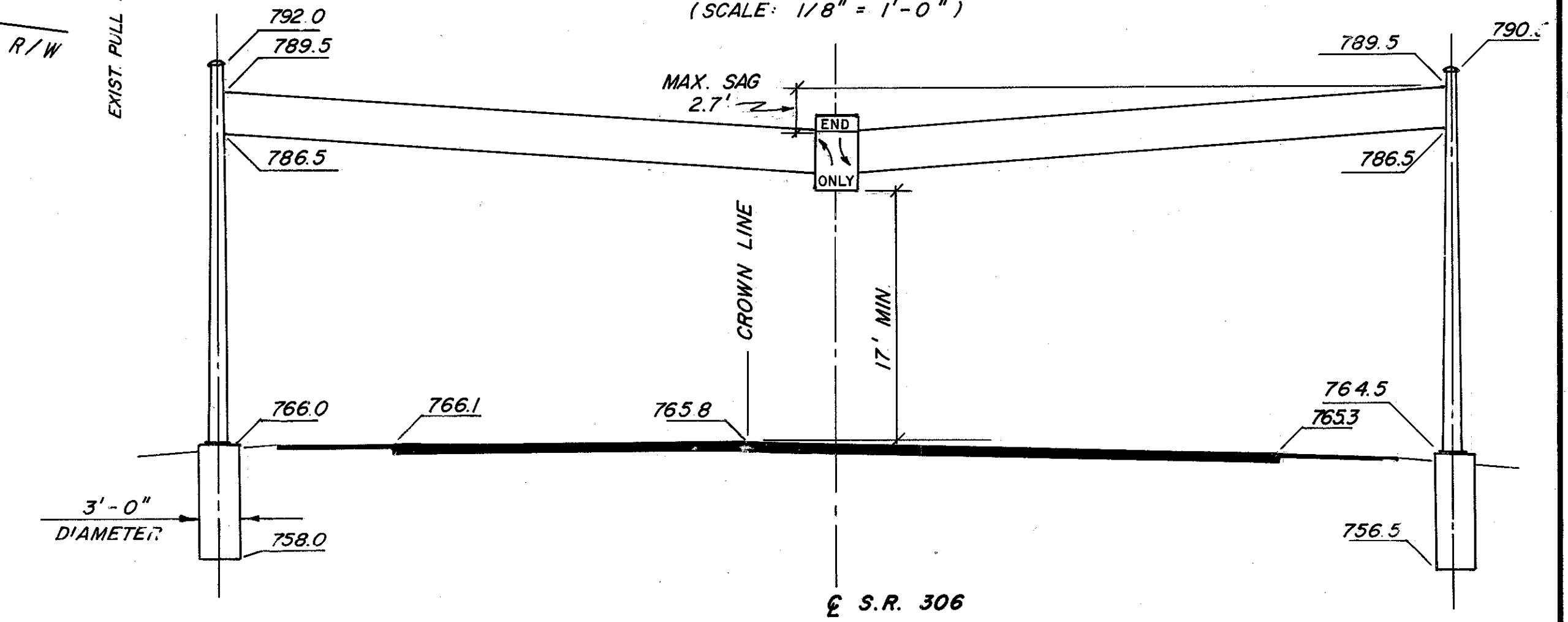
PAVEMENT MARKING LEGEND

- 4" WHITE LANE LINE (10' LONG W/30' GAPS)
- 8" WHITE CHANNELIZING LINE
- 24" STOP LINE
- 4" DOUBLE YELLOW CENTERLINE (4" APART)
- 4" WHITE EDGE LINE
- 4" YELLOW EDGE LINE
- LANE ARROWS
- 4" CENTERLINE, BROKEN & SOLID (YELLOW) (10' LONG W/30' GAPS)
- 2 WAY RAISED MARKER - YELLOW/YELLOW
- 2 WAY RAISED MARKER - WHITE/RED (WHITE SIDE SHALL FACE TRAFFIC)
- 1 WAY RAISED MARKER - WHITE

OVERHEAD SIGN PROFILE

STA. 268+60

(SCALE: 1/8" = 1'-0")



COLPETZER WOODS CONSULTANTS INC.
MENTOR, OHIO

STATE OF OHIO
DEPARTMENT OF TRANSPORTATION

DESIGNED	DRAWN	TRACED	CHECKED	REVIEW DATE	REVISED

STATE ROUTE 306