

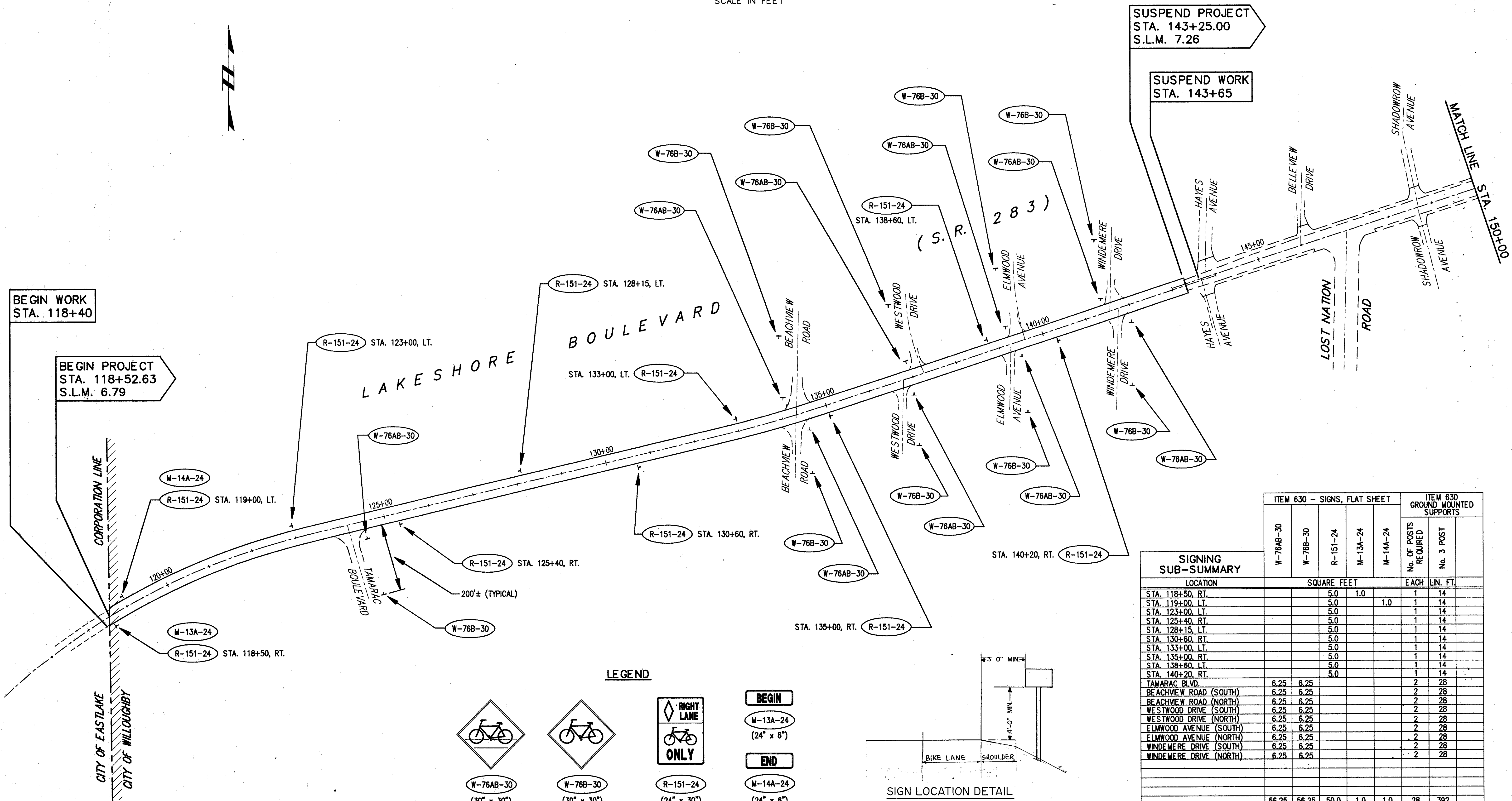
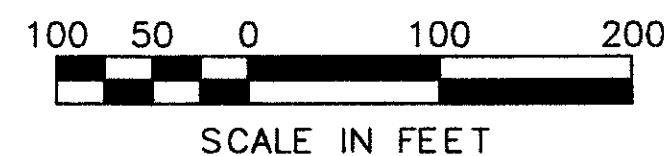
# SIGNING PLAN

CALC. BY J.J.C.  
DATE 4-94  
CHKD. BY C.C.H.  
DATE 4-94






LAK - 283 - 6.79

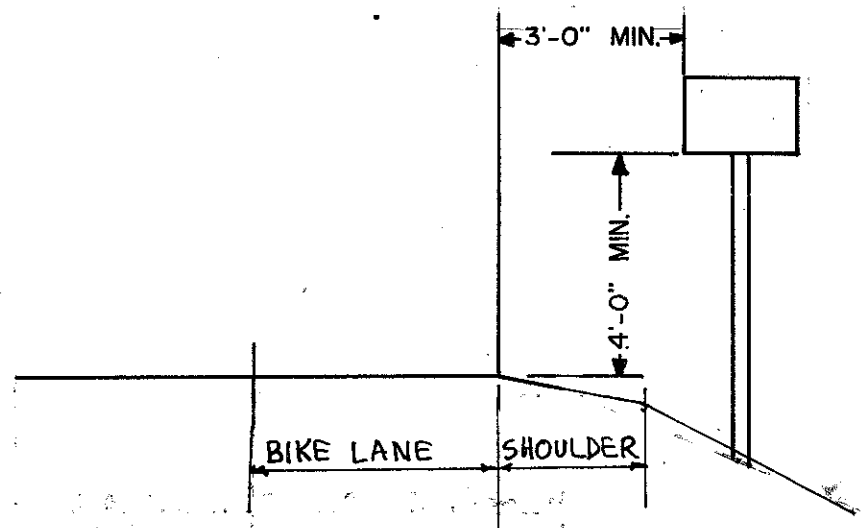
OHIO  
FHWA REGION 5

56  
58



### LEGEND

-   
**W-76AB-30**  
 (30" x 30")
-   
**W-76B-30**  
 (30" x 30")
-   
**R-151-24**  
 (24" x 30")
-   
**BEGIN**  
**M-13A-24**  
 (24" x 6")
-   
**END**  
**M-14A-24**  
 (24" x 6")



### ITEM 630 - SIGNS, FLAT SHEET

LOCATION	SQUARE FEET					No. OF POSTS REQUIRED	
	W-76AB-30	W-76B-30	R-151-24	M-13A-24	M-14A-24	EACH	LIN. FT.
STA. 118+50, RT.			5.0	1.0		1	14
STA. 119+00, LT.			5.0		1.0	1	14
STA. 123+00, LT.			5.0			1	14
STA. 125+40, RT.			5.0			1	14
STA. 128+15, LT.			5.0			1	14
STA. 130+60, RT.			5.0			1	14
STA. 133+00, LT.			5.0			1	14
STA. 135+00, RT.			5.0			1	14
STA. 138+60, LT.			5.0			1	14
STA. 140+20, RT.			5.0			1	14
TAMARAC BLVD.	6.25	6.25				2	28
BEACHVIEW ROAD (SOUTH)	6.25	6.25				2	28
BEACHVIEW ROAD (NORTH)	6.25	6.25				2	28
WESTWOOD DRIVE (SOUTH)	6.25	6.25				2	28
WESTWOOD DRIVE (NORTH)	6.25	6.25				2	28
ELMWOOD AVENUE (SOUTH)	6.25	6.25				2	28
ELMWOOD AVENUE (NORTH)	6.25	6.25				2	28
WINDEMERE DRIVE (SOUTH)	6.25	6.25				2	28
WINDEMERE DRIVE (NORTH)	6.25	6.25				2	28
<b>TOTALS</b>	<b>56.25</b>	<b>56.25</b>	<b>50.0</b>	<b>1.0</b>	<b>1.0</b>	<b>28</b>	<b>392</b>

THESE QUANTITIES ARE CARRIED TO THE GENERAL SUMMARY