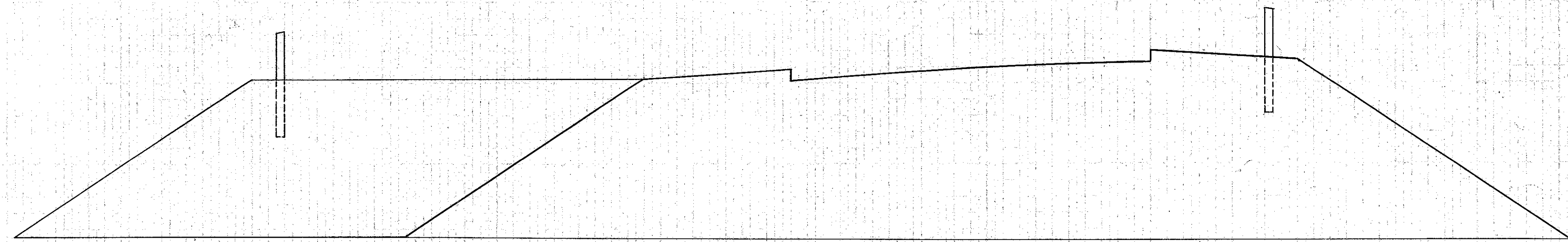


40 35 30 25 20 15 10 5 0 5 10 15 20 25 30 35 40

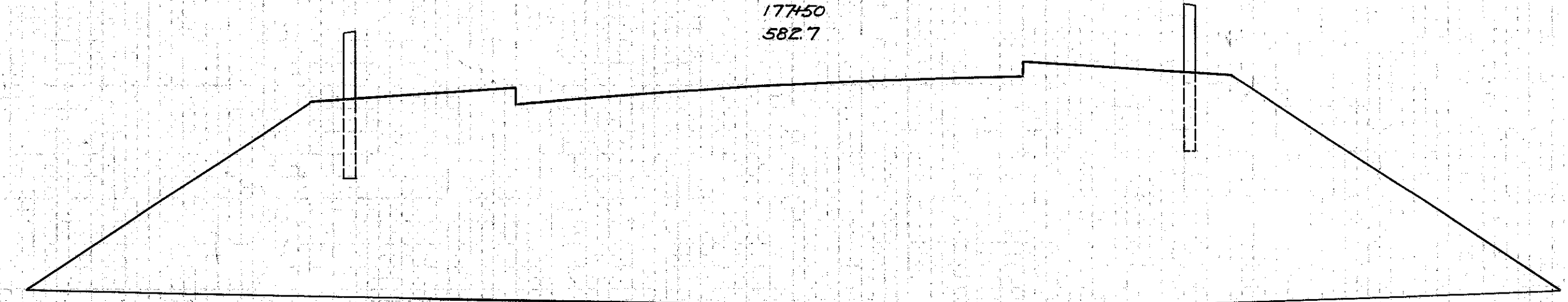
FED AID PROJECT	STATE	FED. RD DIST. NO.	FISCAL YEAR
	OHIO		626
S.H. No. 520 Lake		Sec. B+C, Brs County	



593.00
176+0
582.4



593.0
177+50
582.7



593.00
177+28
583.3

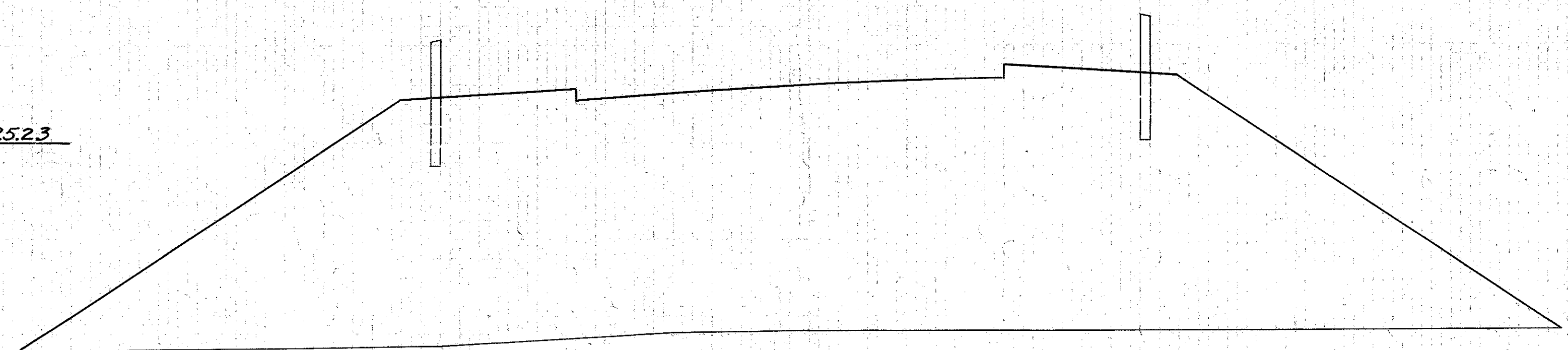
Roadway

Bridge Limits

Sta. 177+4.89

Sta. 174+25.23

BRIDGE
BR. No. LA-183-48



593.00
174+17
580.2

STA. 174+17 TO STA. 178+0

End Area	Cu. Yds.	
	Cut	Fill
0.0	0.0	297.1
0.0	0.0	594.3
0.0	0.0	235.3
0.0	0.0	146.1
0.0	0.0	235.8
0.0	0.0	1057.0
0.0	0.0	548.0
0.0	0.0	433.0
0.0	0.0	514.8
0.0	0.0	251.7
0.0	0.0	514.8
0.0	0.0	787.0
0.0	0.0	240.6
0.0	0.0	787.0
0.0	0.0	98

Sta. 177+14.89

Sta. 174+25.23