



NORTH 40 30 20 10 0 10 20 30 40 SOUTH

50	33	39	52	70	72	35	3	2	36
End Area Cut, Fill	17	20	19	28	42	47	81	165	42
Cut, Fill, Cut, Fill									34

10 OHIO 1941 27  
 Painesville Euclid Road  
 S.H. 520 Sec. B. (Pt.) & Lakeline  
 Lake County




580




580




580



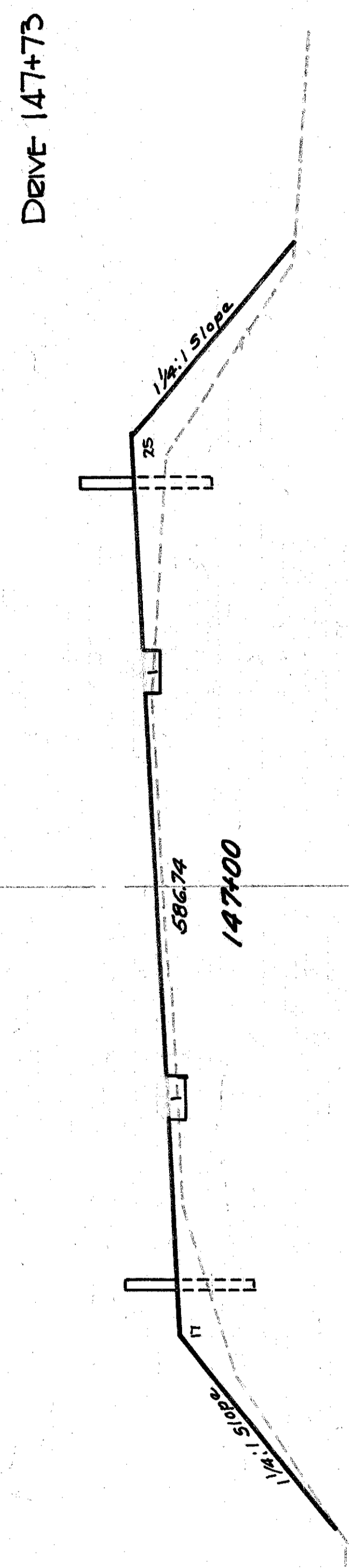
580



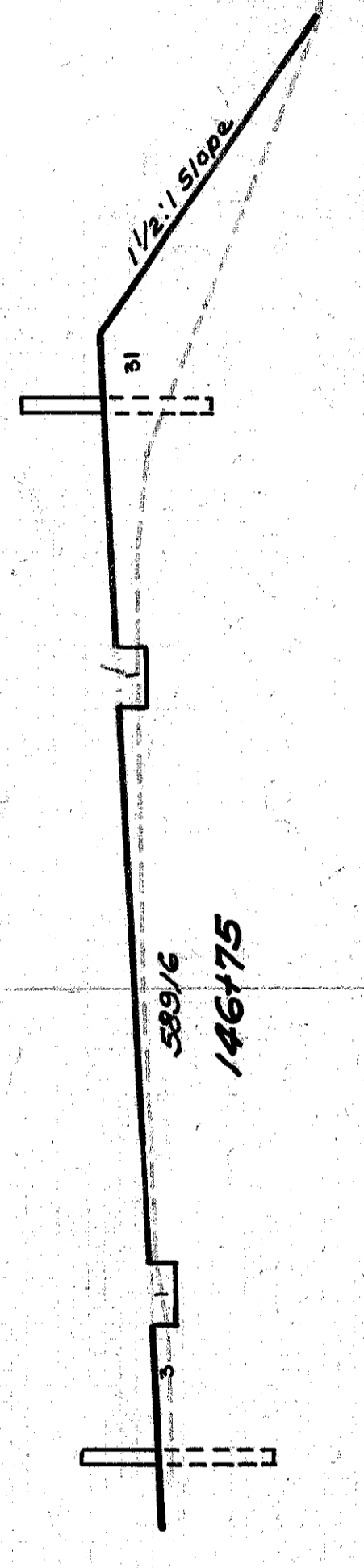
580



580



585



585

STA. 146+75 TO STA. 153+00