

NORTH

SOUTH



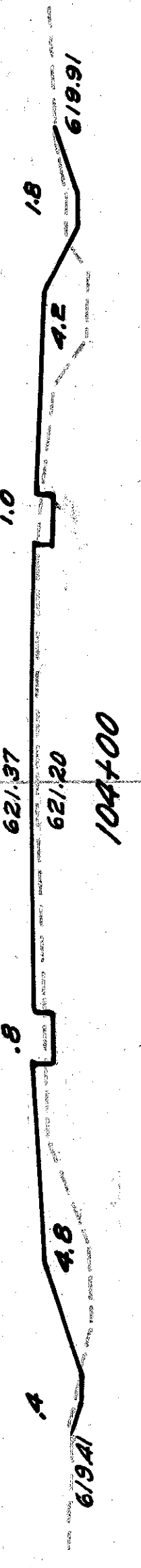
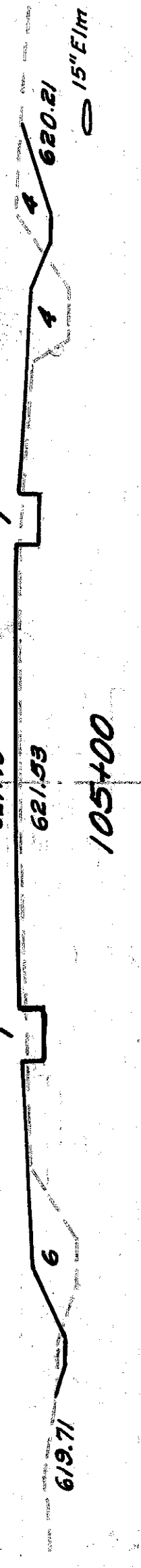

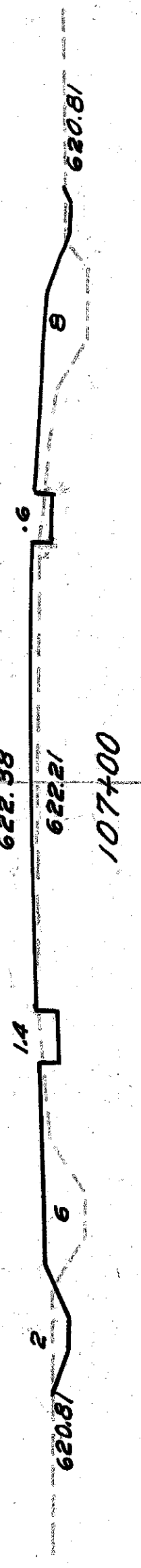
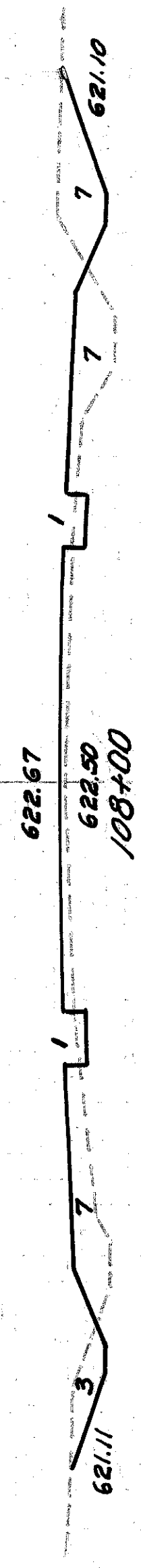
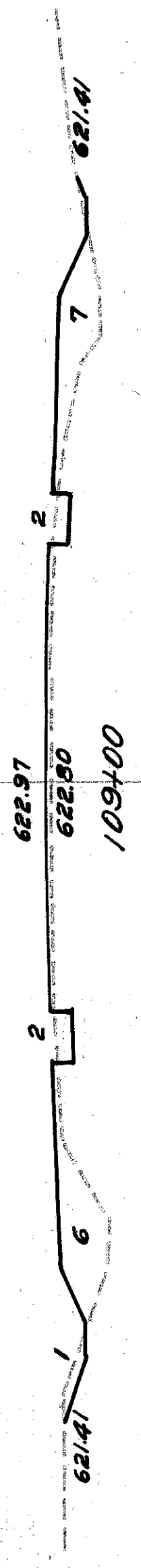
50 40 30 20 10 0 10 20 30 40

50  
End Area Cu. Yds.  
Cut Fill Cut Fill

5	13	31	30	13	17	19	4	16	12
15	69	50	52	46	39	35	9	59	9

10 OHIO 1941 19 37  
 Painesville Euclid Road  
 S.H. 520 Sec B (Pt.) & Lakeline  
 Lake County

Excavation..... 315 Cu. Yds.  
 Embankment..... 603 Cu. Yds.  
 Embankment..... 724 Cu. Yds.



36" Beech

18" Elm  
 10" Elm  
 8" Elm  
 15" Elm

(Drive) 18

48" Stump

STA. 102+00 TO STA. 109+00