

h-l-l

STATE OF OHIO DEPARTMENT OF HIGHWAYS

F.A.G.C.P. No. F.A.G.M. 70A(6) (Off the Federal Aid System)

Table with columns: FED. RD. DIST. NO., STATE, F.A.G.C. PROJECT, FISCAL YEAR. Values: 10, OHIO, F.A.G.M. 70A(6), 1941.

LAKE COUNTY S.H. 520 - SEC. PAINESVILLE (PT) GRADE SEPARATION

GRADE SEPARATION

LAK SR 283 16.76 - 17.00

WITH THE NEW YORK CENTRAL RAILROAD ON PAINESVILLE - EUCLID ROAD

S.H. 520 - SEC. PAINESVILLE (PT) CITY OF PAINESVILLE - LAKE COUNTY

NET LENGTH OF WORK 1317.62 LIN. FT. OR 0.249 MILE

The Standard Specifications of the State of Ohio, Department of Highways, including changes and supplemental specifications listed in the proposal shall govern this improvement

I hereby approve these plans and declare the making of this improvement will require that the highway be closed to traffic and that provisions for the maintenance and safety of traffic will be as set forth on the plans and estimates.

The Right of Way necessary for this improvement will be provided by the State of Ohio.

APPROVED Resident Division Deputy Director

APPROVED Chief Engr. Bureau of Maintenance

APPROVED Chief Engr. Bureau of Bridges & RR Crossings

APPROVED Chief Engineer Location of Right of Way

APPROVED First Asst. Director & Chief Engr

APPROVED Director of Highways

PRINT APPROVED FOR N.Y.C.R.Y. CO. Chief Engineer

PRINT APPROVED FOR CITY OF PAINESVILLE Director of Public Service

CONSTRUCTION BUREAU APR 10 1956 GROUND PHOTOLAB

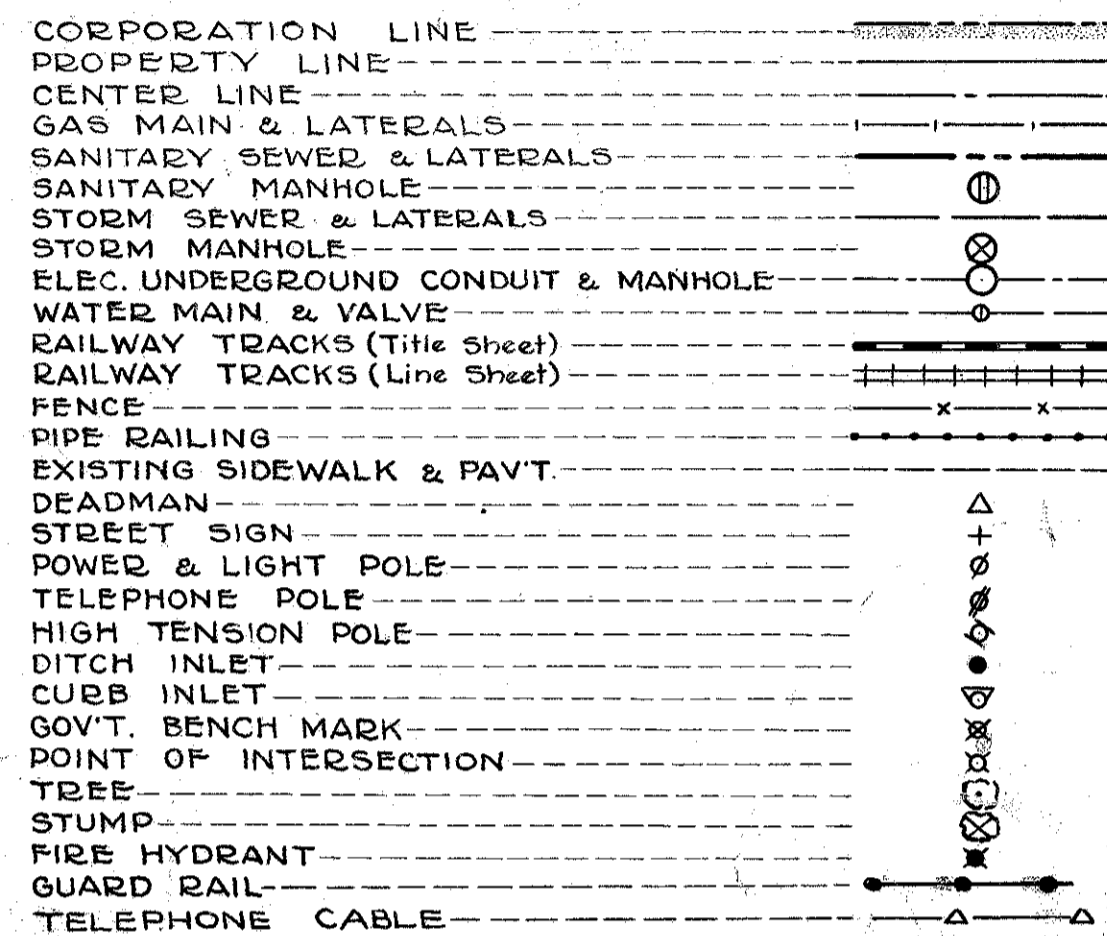
RECOMMENDED FOR APPROVAL DISTRICT ENGINEER PUBLIC ROADS ADMINISTRATION FEDERAL WORKS AGENCY

APPROVED COMMISSIONER PUBLIC ROADS ADMINISTRATION FEDERAL WORKS AGENCY

000039

TITLE SHEET

CONVENTIONAL SIGNS



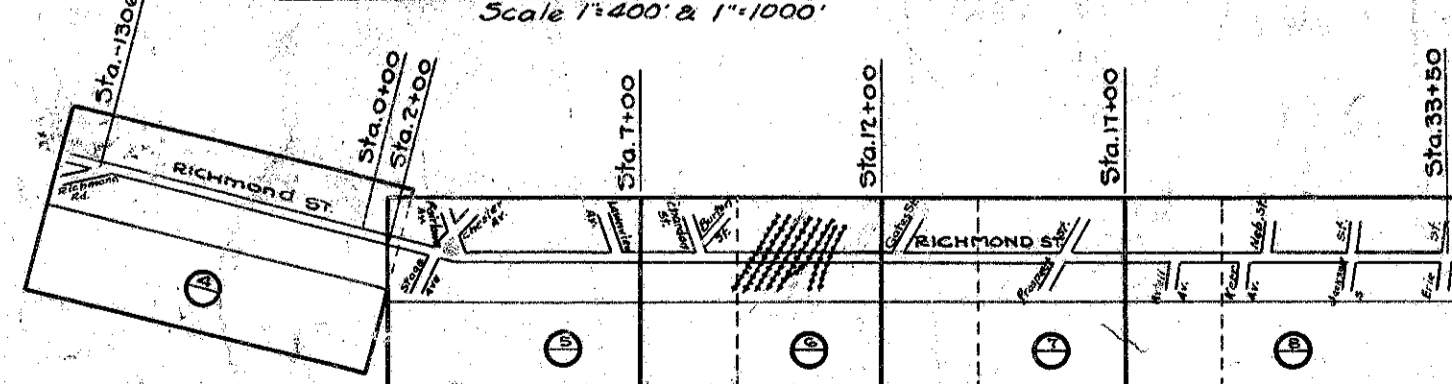
INDEX OF SHEETS

Table with columns: TITLE, SHEET. Lists various sheet titles like TYPICAL SECTIONS, JOINT DETAILS & NOTES, STEPS DETAIL, PLAN & PROFILE, etc.

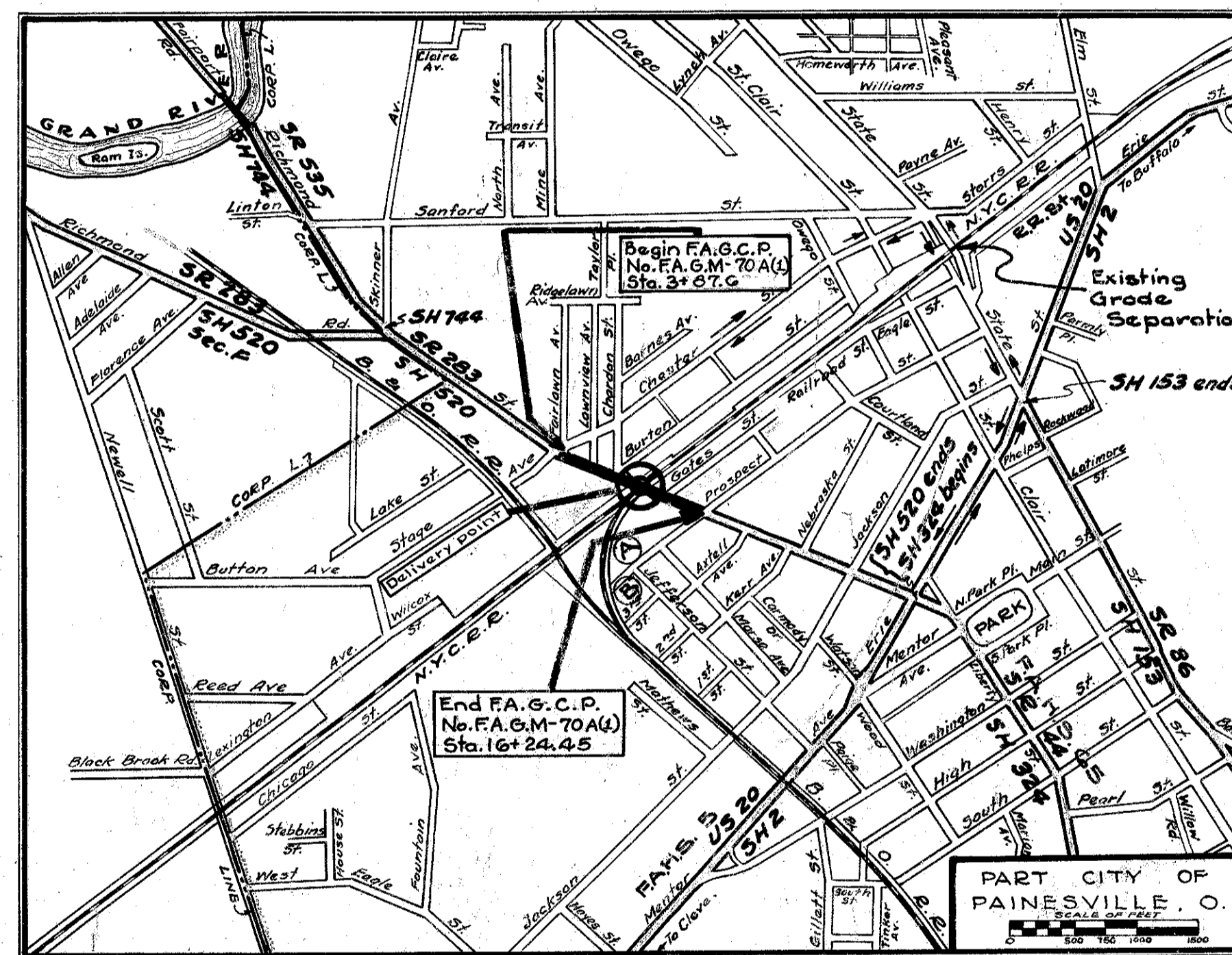
LINE DATA

BEGIN F.A.G.M. STA. 3+87.6 END F.A.G.M. STA. 16+24.45 GROSS LENGTH 1236.85 LIN. FT. NET LENGTH 1236.85 LIN. FT. OR 0.234 MILES.

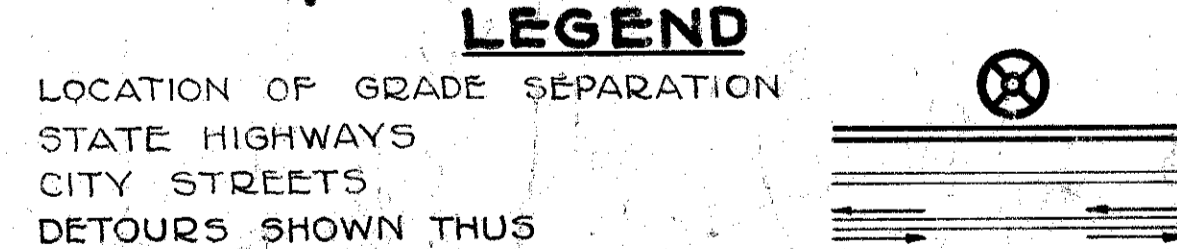
ROAD INDEX BY SHEETS



RIGHT OF WAY [MAXIMUM = MINIMUM = 60'



LOCATION PLAN AVERAGE HAUL - 0.1 MILE



SCALES

PLAN 1" = 20' & 50' PROFILE - HORIZONTAL 1" = 20' & 50' PROFILE - VERTICAL 1" = 5' CROSS SECTIONS 1" = 5'

Table: SUPPLEMENTAL PRINTS OF STANDARD CONSTRUCTION DRAWINGS. Columns: Drwg. No., Date, Drwg. No., Date, Drwg. No., Date.

Table: SUPPLEMENTAL SPECIFICATIONS. Columns: No., Date.

FILE NO. LAKE COUNTY - S.H. 520 SEC. PAINESVILLE (PT) DATE OF LETTING CONTRACT NO.