

CUT	AREA VOL.		FILL
	CU	CU	
SO	FT.	YDS.	SO
FT.	FT.	YDS.	FT.
8	76	60	0
16	39	13	0
9	13	13	0
9	0	0	145
33	145		

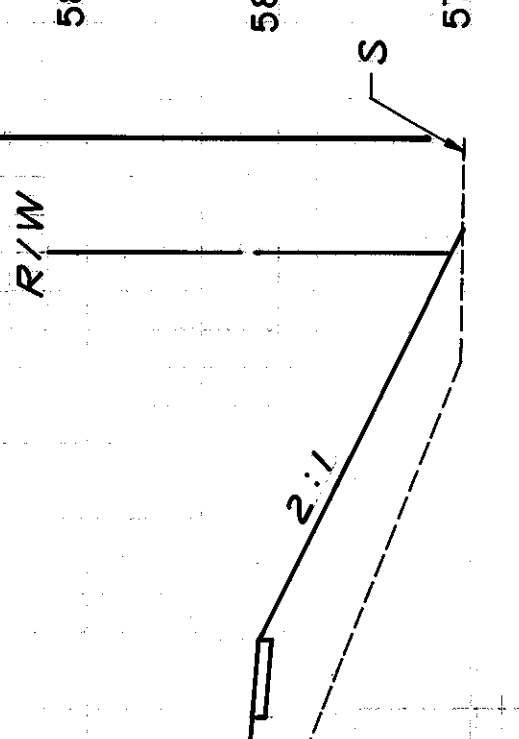
LAK-283-11.65
LAKE COUNTY
LAK-283-11.65

OHIO
FHWA
REGION
5
FEDERAL
PROJECT

7
24

SEEDING DIST	AREA SQ FT.	YDS.	194	37	248	35	120	22	562	30	20	10	0	10	20	30	CUT	AREA VOL.	FILL
194																	8	76	60
37																	16	39	13
248																	9	13	13
35																	9	0	0
120																	33	145	
22																			
562																			

PROPOSED
EASEMENT

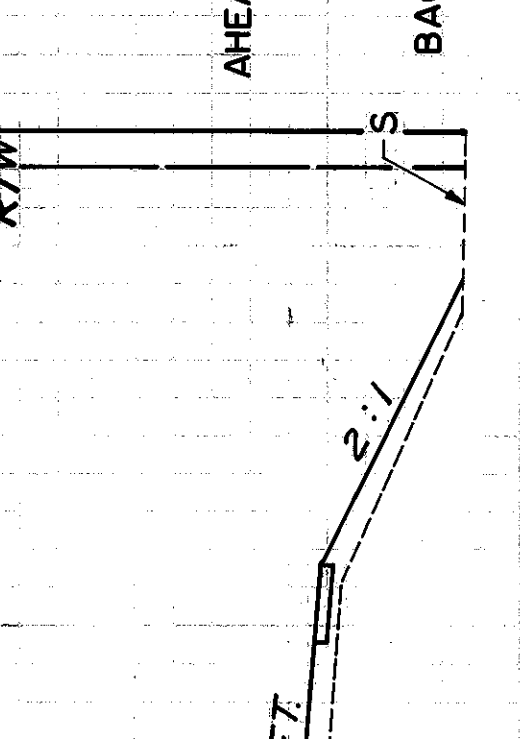


581.49
5+00
580.88

EXIST. 6" G.

EXIST. 16" W.

PROPOSED
EASEMENT

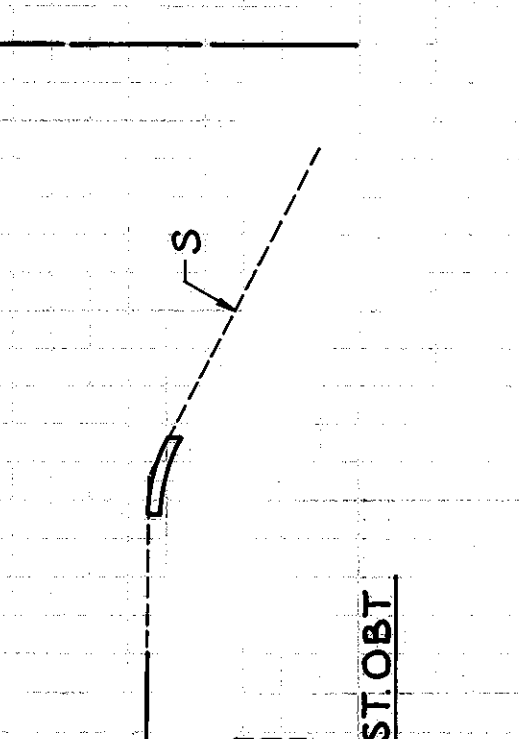


581.13
4+37.88
580.92

EXIST. 6" G.

EXIST. 16" W.

PROPOSED
EASEMENT



581.18
4+00
581.18

EXIST. 6" G.

EXIST. 16" W.

BEGIN PROJECT STA. 4+37.88
BEGIN WORK STA. 1+00

- : FULL DEPTH PAVEMENT REMOVED. QUANTITY INCLUDED IN ITEM 202, PAVEMENT REMOVED.
- : AREAS SHOWN FOR MAINTENANCE OF TRAFFIC SHALL BE INCLUDED IN ITEM 615, TEMPORARY PAVEMENT, CLASS A.