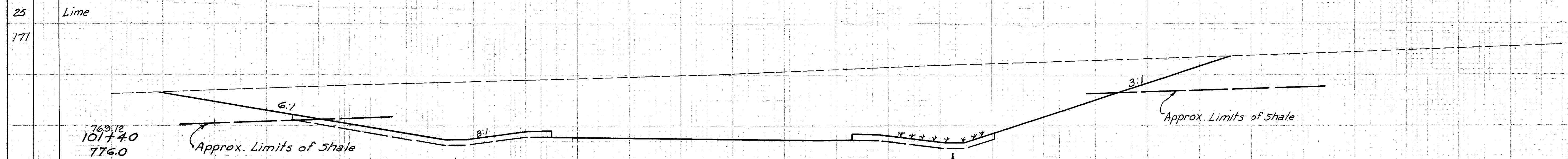


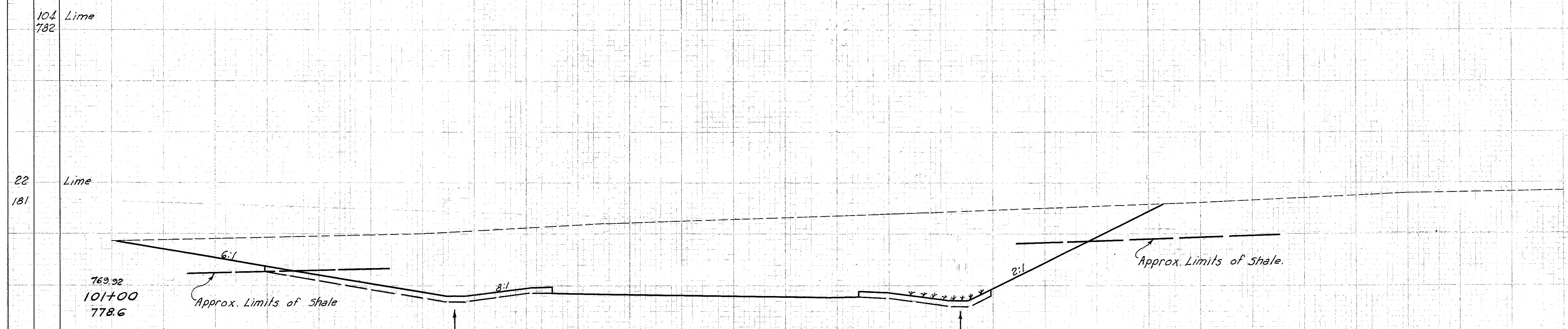
Seeding
End Sp. H.
Width

CUYAHOGA & LAKE COUNTIES
CUY-I-15.91
LAK-I-0.00

End	Area	Volume	
Cut	Fill	Cut	Fill

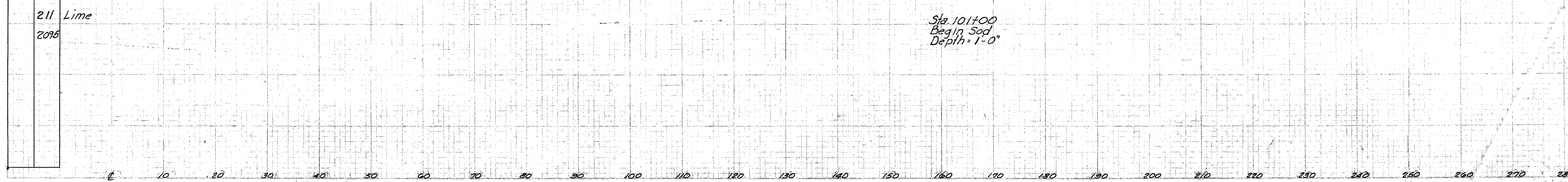


2067	0		
------	---	--	--



3207	0		
------	---	--	--

2262	0		
------	---	--	--



10,111			
--------	--	--	--

Sta. 101+00 to Sta. 101+40 Rt. 2