

SEEDING
END
WIDTH
SQ.
YDS.

40 30 20 10 0 10 20 30 40 50 60 70 80 90 100

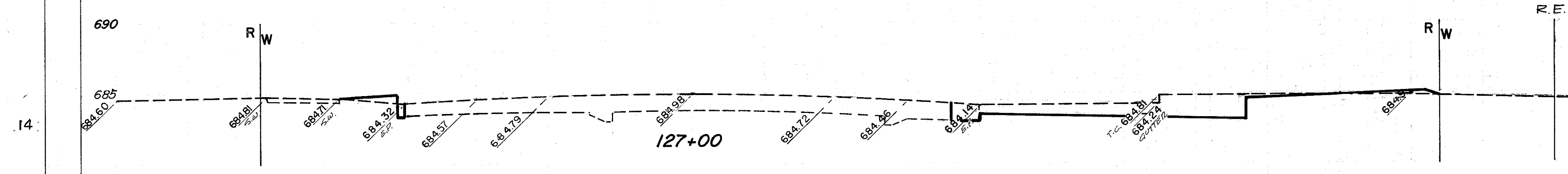
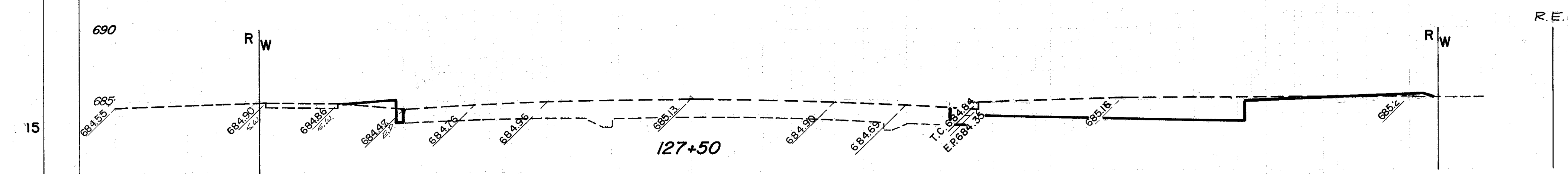
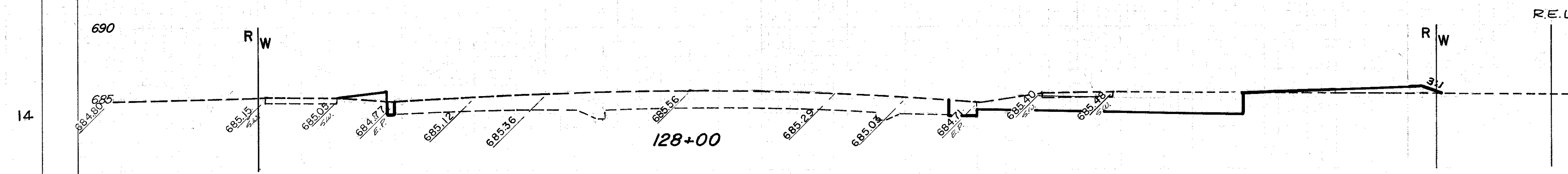
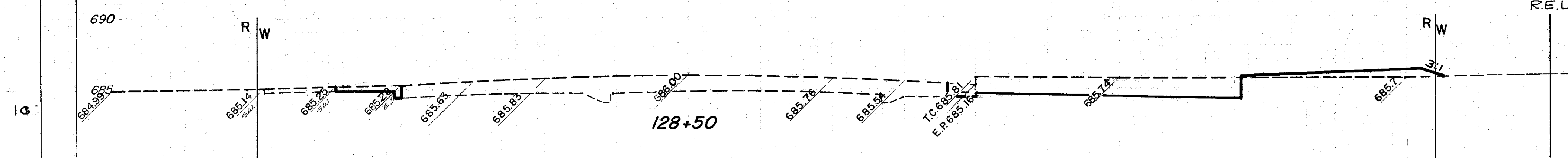
FED. RD. DIVISION	STATE	PROJECT
5	OHIO	

44
52

LAKE COUNTY
LAK-20-7.92
ISSUE 1

END STA.	AREA		CU. YDS.	
	CUT	FILL	CUT	FILL
685	28	5		
680			52	0
690	28	5		
685			54	0
690	30	2		
685			52	5
690	26	3		
685			49	5
690	27	2		

DEBEVEC. SALO & ASSOCIATES, INC.



TOTAL THIS SHEET
302 S.Y. SEEDING

TOTAL THIS SHEET
207 C.Y. EXC. 25 C.Y. FILL
127+00 TO 128+50

QUANTITY CALCULATIONS
BY JSS DATE 11/1/72
CHKD JPP DATE 11/10/72

STA. 126+50

STA. 126+50

15

27