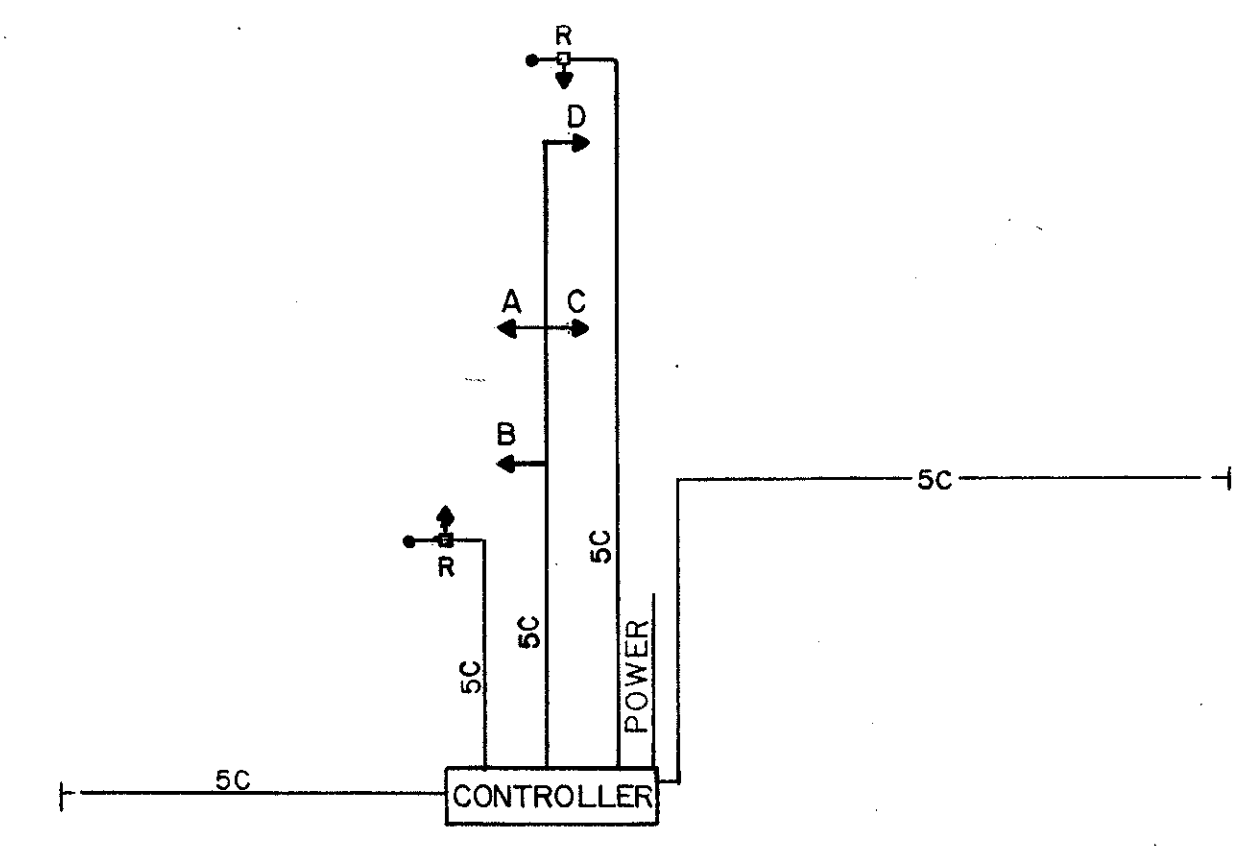


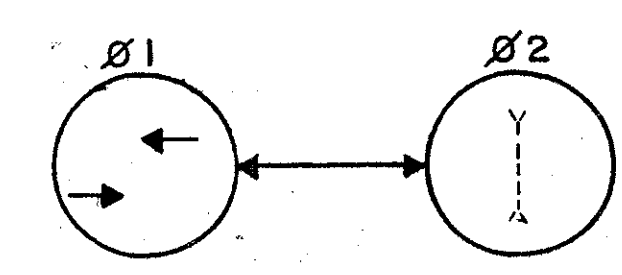
PAVEMENT MARKING LEGEND

- (A.) LANE LINE
- (B.) CENTER LINE, SINGLE BROKEN
- (C.) CHANNELIZING LINE
- (D.) DOTTED LINE (White or Yellow)
- (E.) CENTER LINE, DOUBLE SOLID
- (F.) STOP LINES
- (G.) CROSSWALK LINES
- (H.) CENTERLINE, DOUBLE BROKEN, 1 SOLID
- (I.) TRANSVERSE LINES
- (J.) LANE ARROW
- (K.) WORD "ONLY" ON PAVEMENT, 72"
- (L.) SCHOOL SYMBOL MARKING, 72"
- (M.) ISLAND MARKING, YELLOW
- (N.) PARKING STALL MARKING
- (P.) YELLOW EDGE LINE

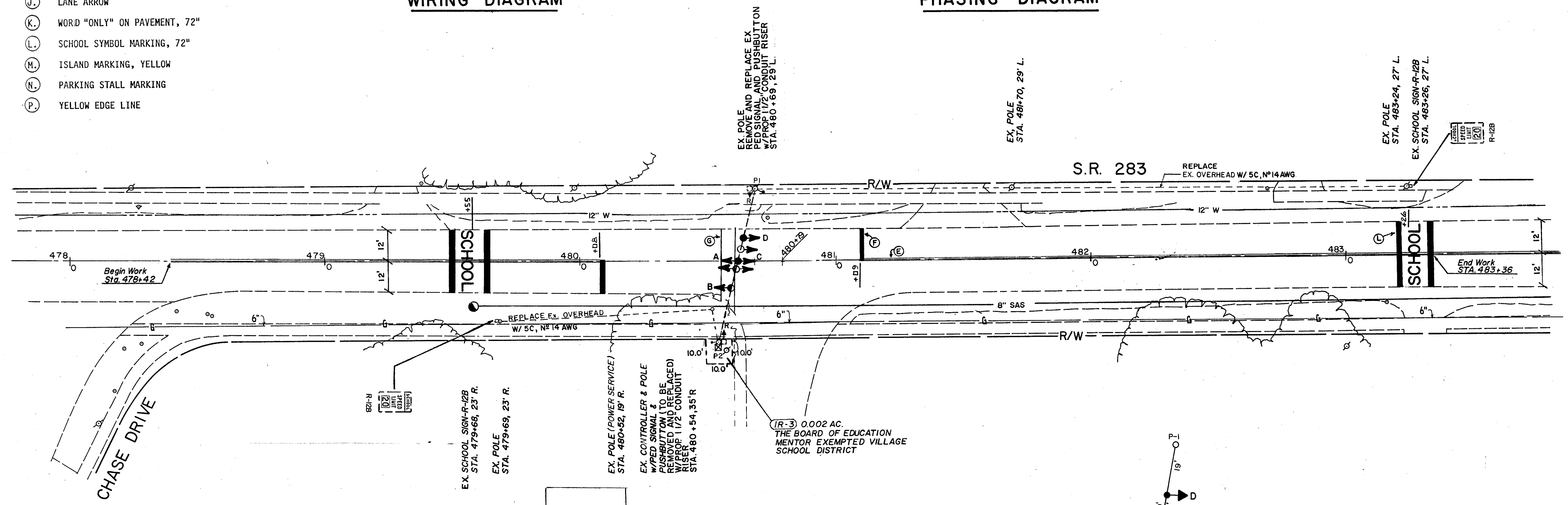


WIRING DIAGRAM

SIGNAL ON FLASH DURING NON-SCHOOL HOURS



PHASING DIAGRAM

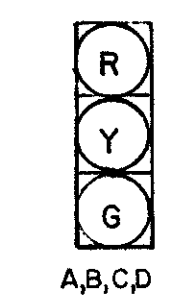


FUNCTION	Ø1	Ø2
MINIMUM GREEN	30	17
PED WALK		10
PED CLEARANCE		7
GREEN EXTENSION		
MAXIMUM GREEN		17
YELLOW CLEARANCE	3.5	
ALL RED CLEARANCE	1	
RECALL	OFF	OFF

SUGGESTED SIGNAL TIMING

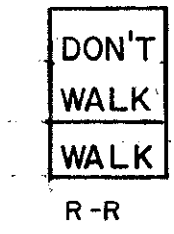
SIGNAL HEAD	Ø1		Ø2		FLASH
	R/W	CLEAR	R/W	CLEAR	
A, B	G	Y	R	R	Y
C, D	G	Y	R	R	Y
R-R	DW	DW	DW	W	FDW
					DARK

SIGNAL DISPLAY CHART



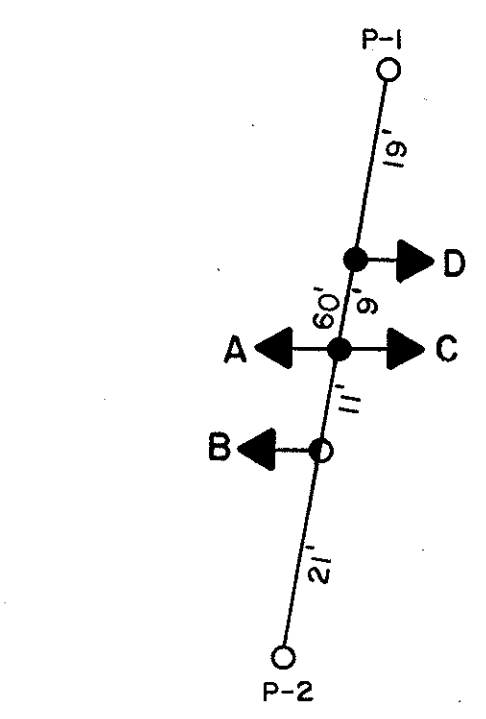
A, B, C, P

TYPE D2



R-R

12" SIGNAL HEADS



SPAN DIAGRAM

THE UNDERGROUND UTILITIES ARE SHOWN ACCORDING TO INFORMATION FURNISHED BY THE UTILITIES CONCERNED AND THE STATE DOES NOT GUARANTEE THE ACCURACY THEREOF.

TRAFF-PRO CONSULTANTS INC.
 WILLOUGHBY, OHIO

STATE OF OHIO
 DEPARTMENT OF TRANSPORTATION
 S.R. 283
 &
DALE RICE ELEMENTARY

DESIGNED	DRAWN	TRACED	CHECKED	REVIEW	DATE	REVISED

J. PETTI
 8-28-85