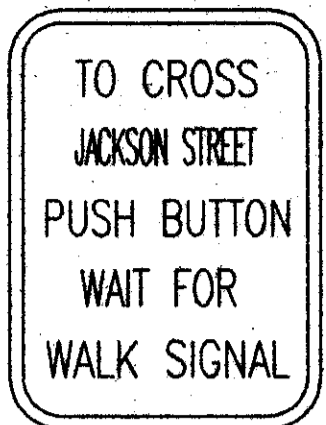


CALCULATED
CHECKED

TRAFFIC CONTROL PLAN
JACKSON STREET & NEWELL STREET

LAKE COUNTY
LAK-20-22.916/VARIOUS

PED SIGNS




R-73A-9
225 mm x 300 mm
QTY = 2



R-73A-9
225 mm x 300 mm
QTY = 2


100% LOCAL

PROP SIGN




R-23
600 mm x 600 mm
QTY = 3

SIGN REMOVED

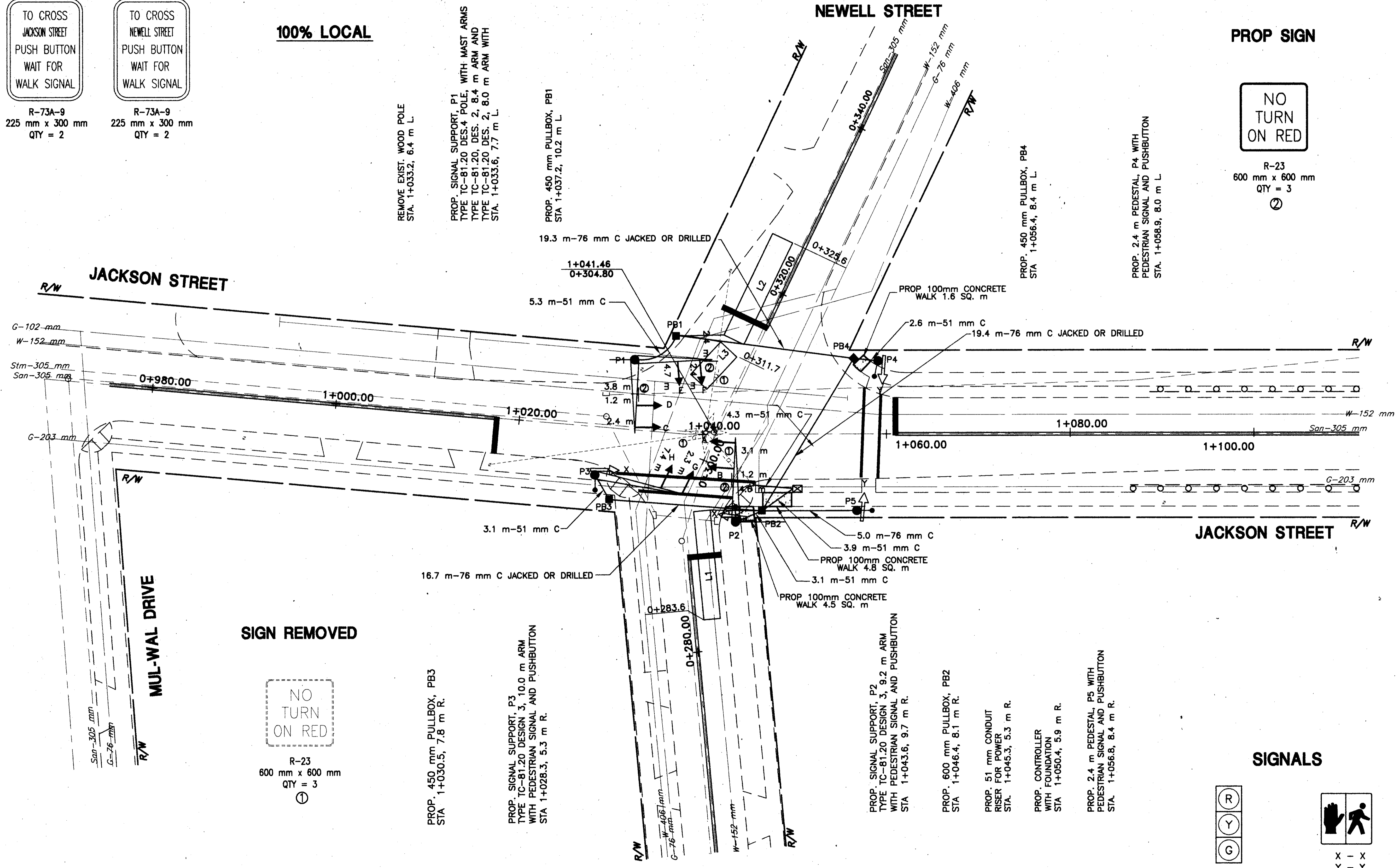


R-23
600 mm x 600 mm
QTY = 3

SIGNALS



X - X
Y - Y
TYPE D2



THE UNDERGROUND UTILITIES ARE SHOWN ACCORDING TO INFORMATION FURNISHED BY THE UTILITIES CONCERNED. THEIR ACCURACY IS NOT GUARANTEED, THEREFORE THEY SHOULD BE RECHECKED BEFORE UNDERGROUND CONSTRUCTION BEGINS.

ALL HEADS ARE 300 mm POLYCARBONATE