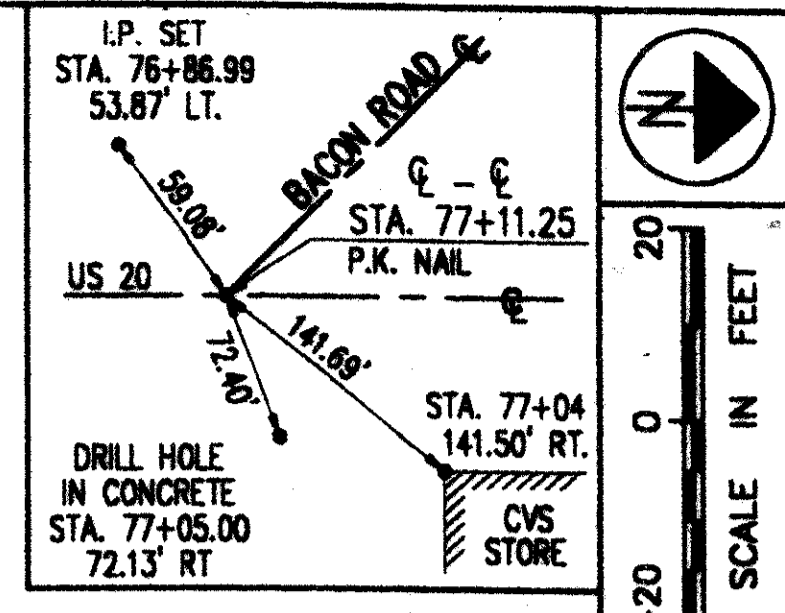
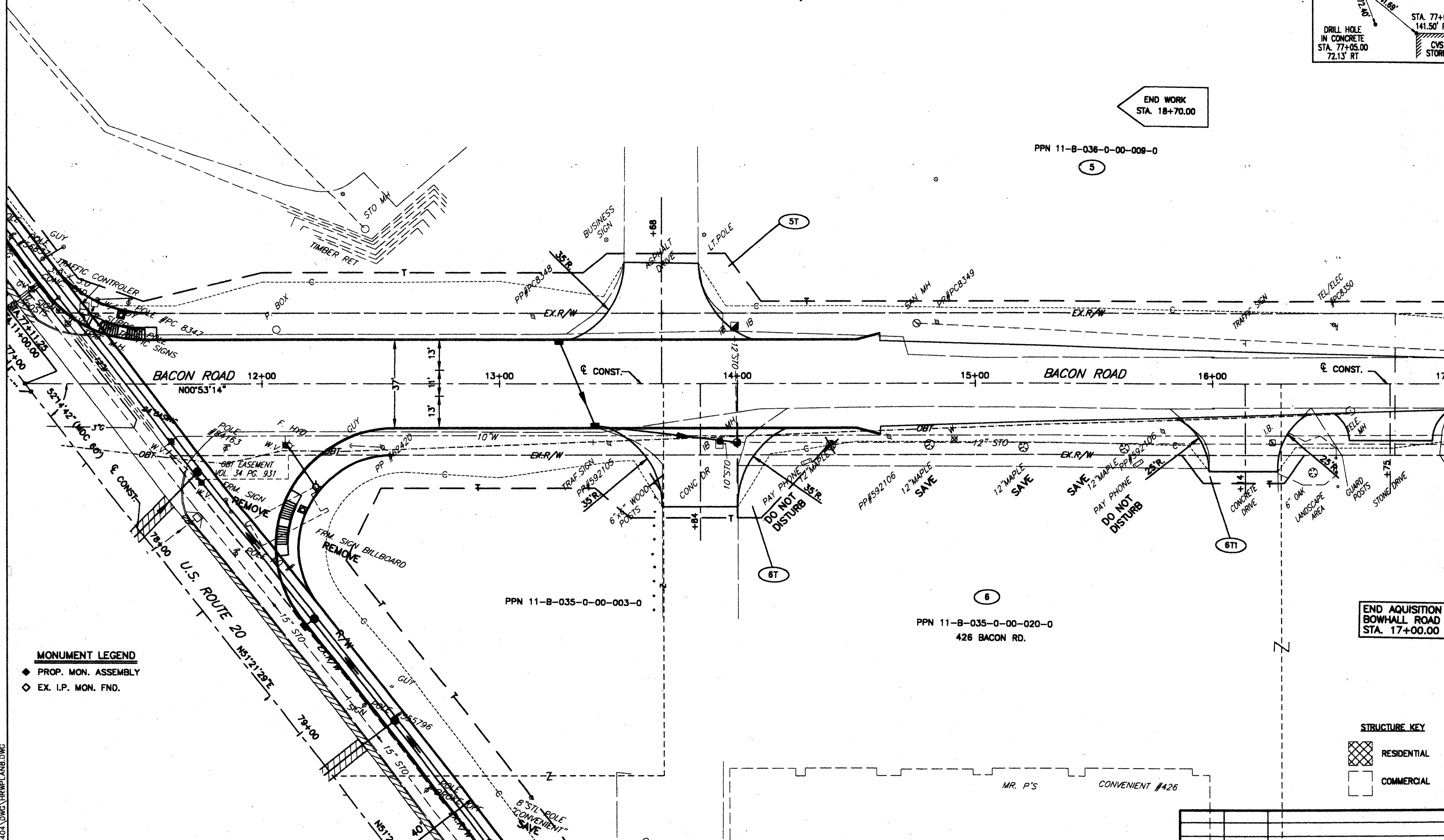


**PART OF LOT 7, TRACT 2
PART OF LOTS 5 THRU 13, TRACT 1
PAINESVILLE, TOWNSHIP
LAKE COUNTY, OHIO**



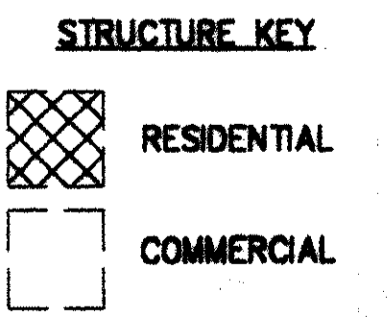
END WORK
STA. 18+70.00

PPN 11-B-036-0-00-009-0
5



- MONUMENT LEGEND**
- ◆ PROP. MON. ASSEMBLY
 - ◇ EX. I.P. MON. FND.

END ACQUISITION
BOWHALL ROAD
STA. 17+00.00



1	10/02	REVISED PPNS FOR PARCEL 6
REV	DATE	DESCRIPTION
PLAN COMPLETED:		

FEDERAL PROJECT NO. 20343
RIGHT OF WAY PLAN BACON RD.
STA. 10+00.00 TO STA. 16+75.00
LAK - 20 - 18.72
42/87
396
441

H:\1998\98404\DWG\HRWPLANB.DWG