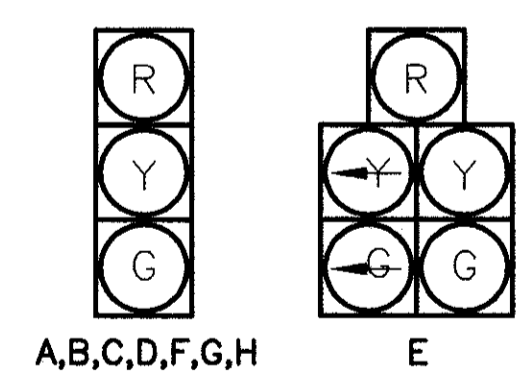


- RELOCATED LANE ROAD**
- ① TEMPORARY EDGE LINES
  - ② TEMPORARY CENTER LINE
  - ③ TEMPORARY STOP BAR
  - ④ DOTTED LINE, WHITE
  - ⑤ DOTTED LINE, YELLOW

**LEGEND**

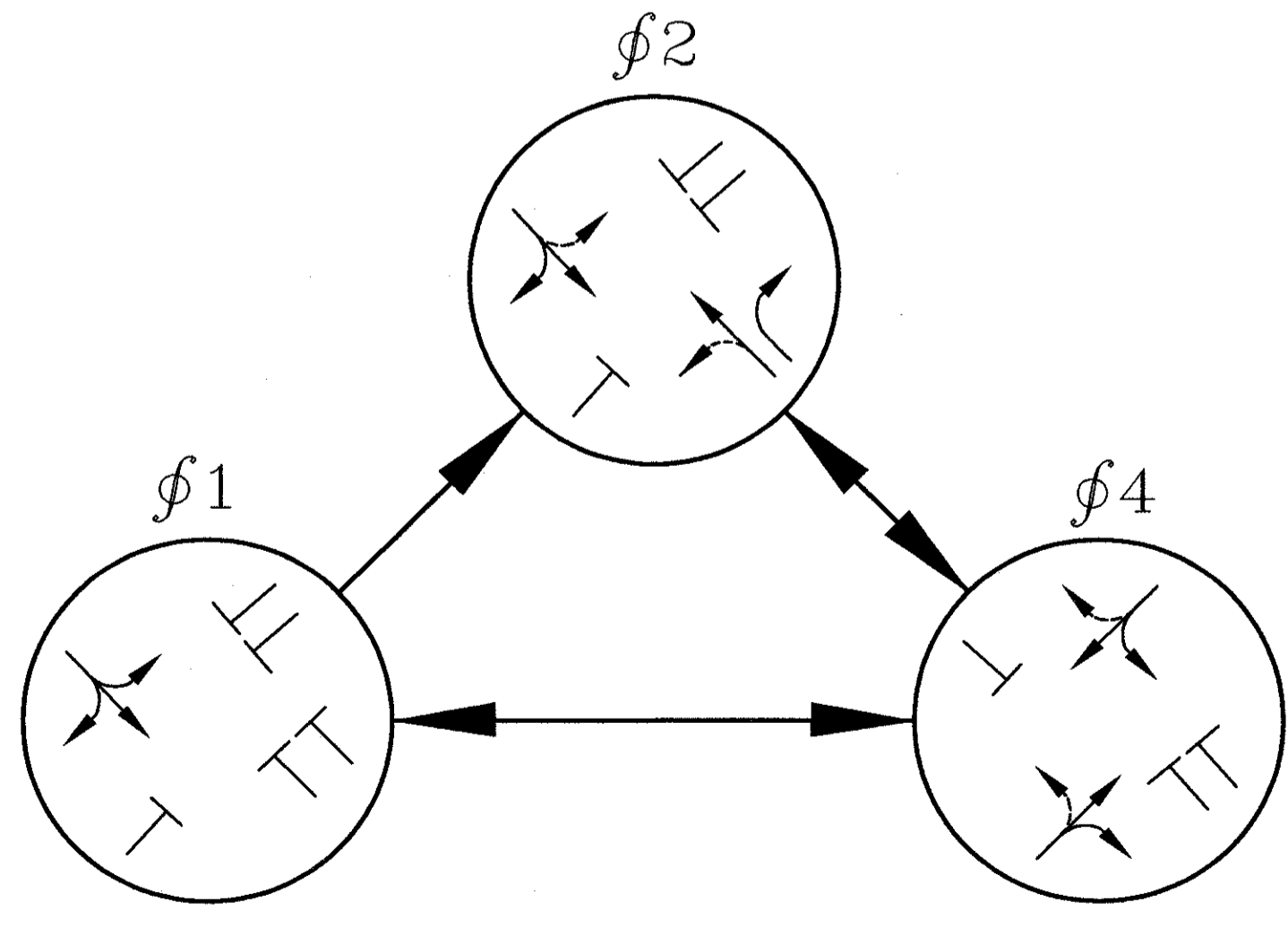
- TRAFFIC FLOW
- ○ ○ ○ DRUMS SHALL BE SPACED 10' C/C
- PERMANENT PAVEMENT CONSTRUCTED THIS PHASE
- TEMPORARY PAVEMENT, CLASS B
- VEHICLE DETECTION ZONE
- PERMANENT PAVEMENT CONSTRUCTED THIS PHASE WITHIN FOURTEEN (14) DAYS



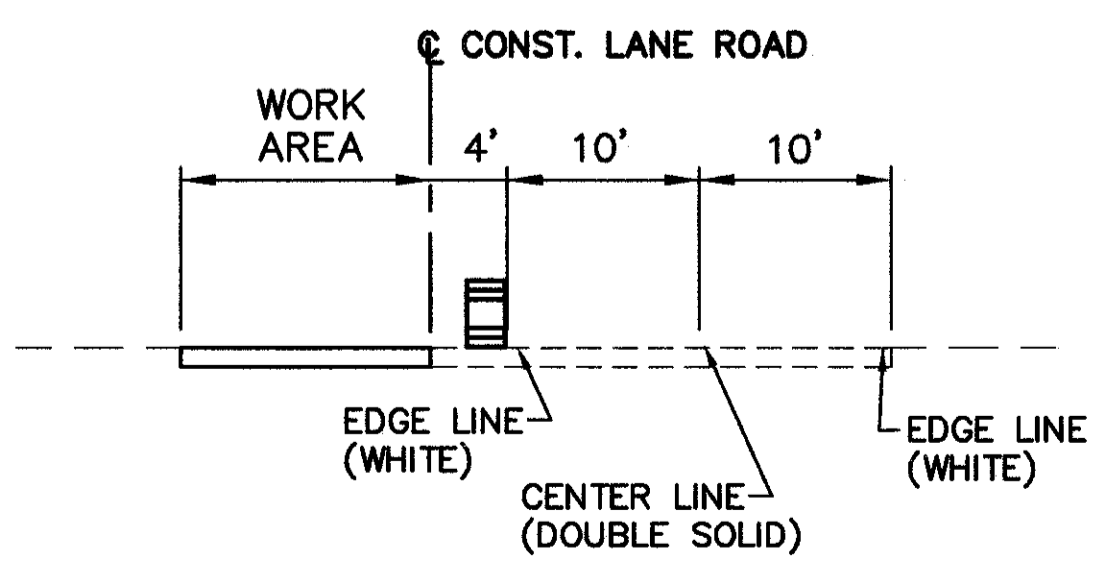
**SIGNAL HEADS**

FUNCTION	φ1	φ2	φ4
MINIMUM GREEN	10	25	15
VEHICLE EXTENSION	3	3	3
MAXIMUM GREEN	15	40	30
VEHICLE YELLOW CLEARANCE	3.5	3.5	3.5
VEHICLE ALL RED CLEARANCE	1.0	1.0	1.0
RECALL		MIN	
MEMORY	ON	ON	ON

**SIGNAL TIMING CHART**



**SIGNAL PHASING DIAGRAM**



**PART B TYPICAL SECTION**