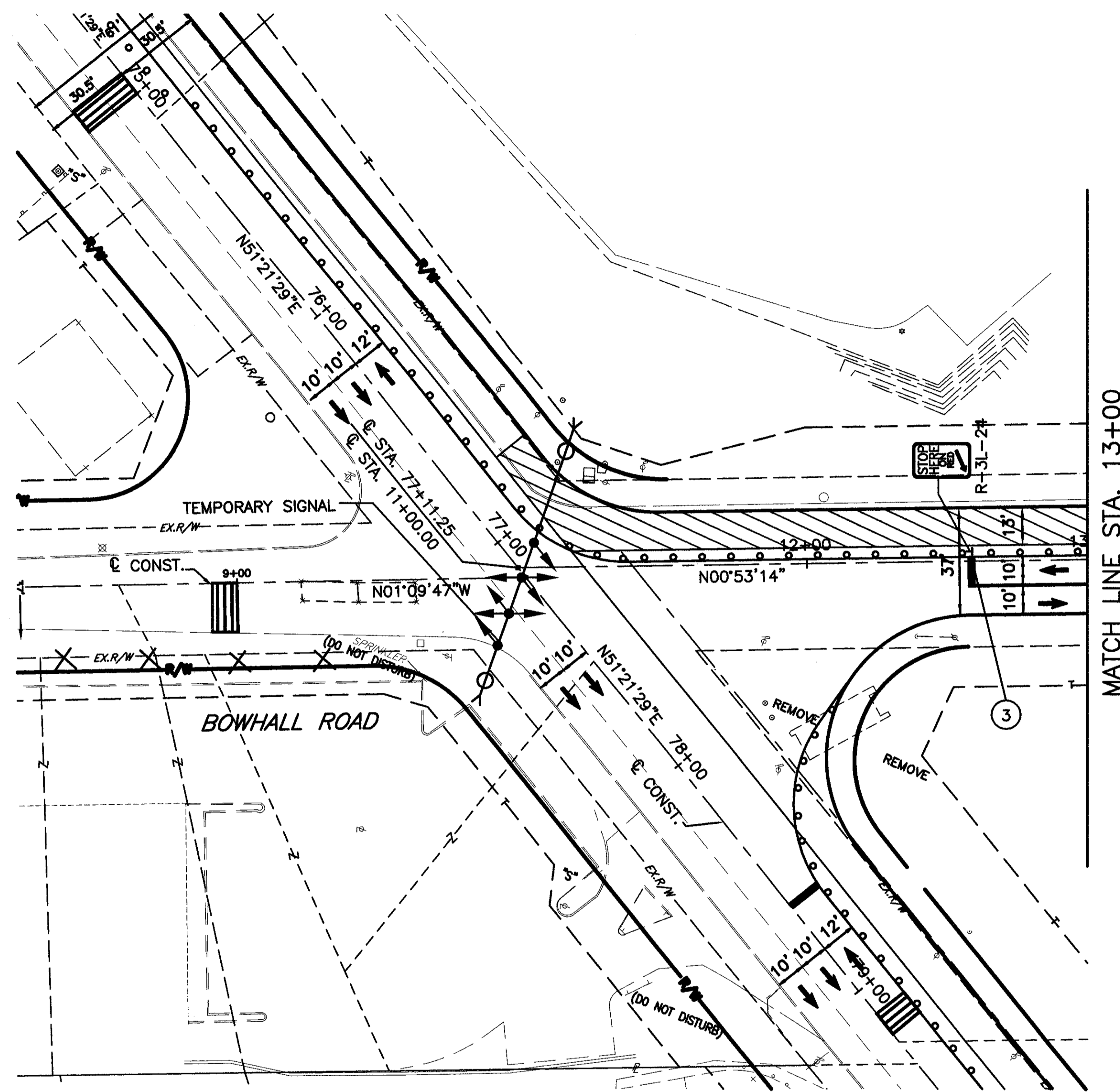
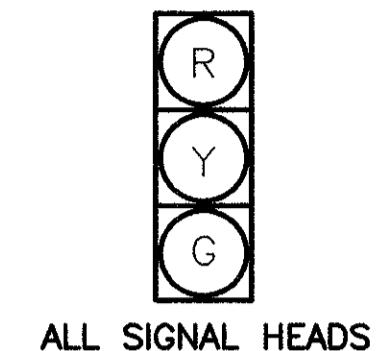


H:\1998\98404\dwg\MOT11N.dwg 03/29/2000 02:41:29 PM EST



MATCH LINE STA. 13+00

- ① TEMPORARY EDGE LINES
- ② TEMPORARY CENTER LINE
- ③ TEMPORARY STOP BAR

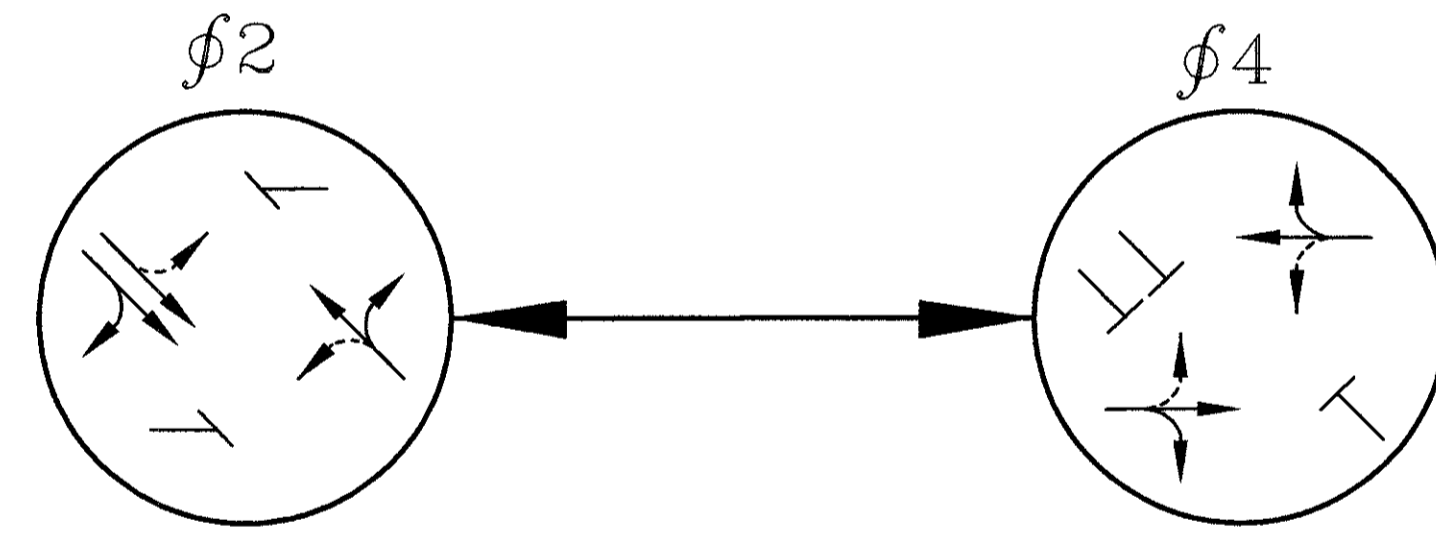


ALL SIGNAL HEADS

SIGNAL HEADS

FUNCTION	φ2	φ4
MINIMUM GREEN	30	10
VEHICLE EXTENSION	3	3
MAXIMUM GREEN	50	30
VEHICLE YELLOW CLEARANCE	4.0	4.0
VEHICLE ALL RED CLEARANCE	2.0	2.0
RECALL	MIN	
MEMORY	ON	ON

SIGNAL TIMING CHART



SIGNAL PHASING DIAGRAM

LEGEND

- TRAFFIC FLOW
- ○ ○ ○ DRUMS SHALL BE SPACED 10' C/C
- [Hatched Box] PERMANENT PAVEMENT CONSTRUCTED THIS PHASE
- [Cross-hatched Box] TEMPORARY PAVEMENT
- [Horizontal Lines Box] VEHICLE DETECTION ZONE

CALCULATED

CHECKED

GRAPHIC SCALE
(IN FEET)

BACON ROAD MAINTENANCE OF TRAFFIC
SECTION 1 - PHASE 1 - PART B

LAK - 20 - 18.72