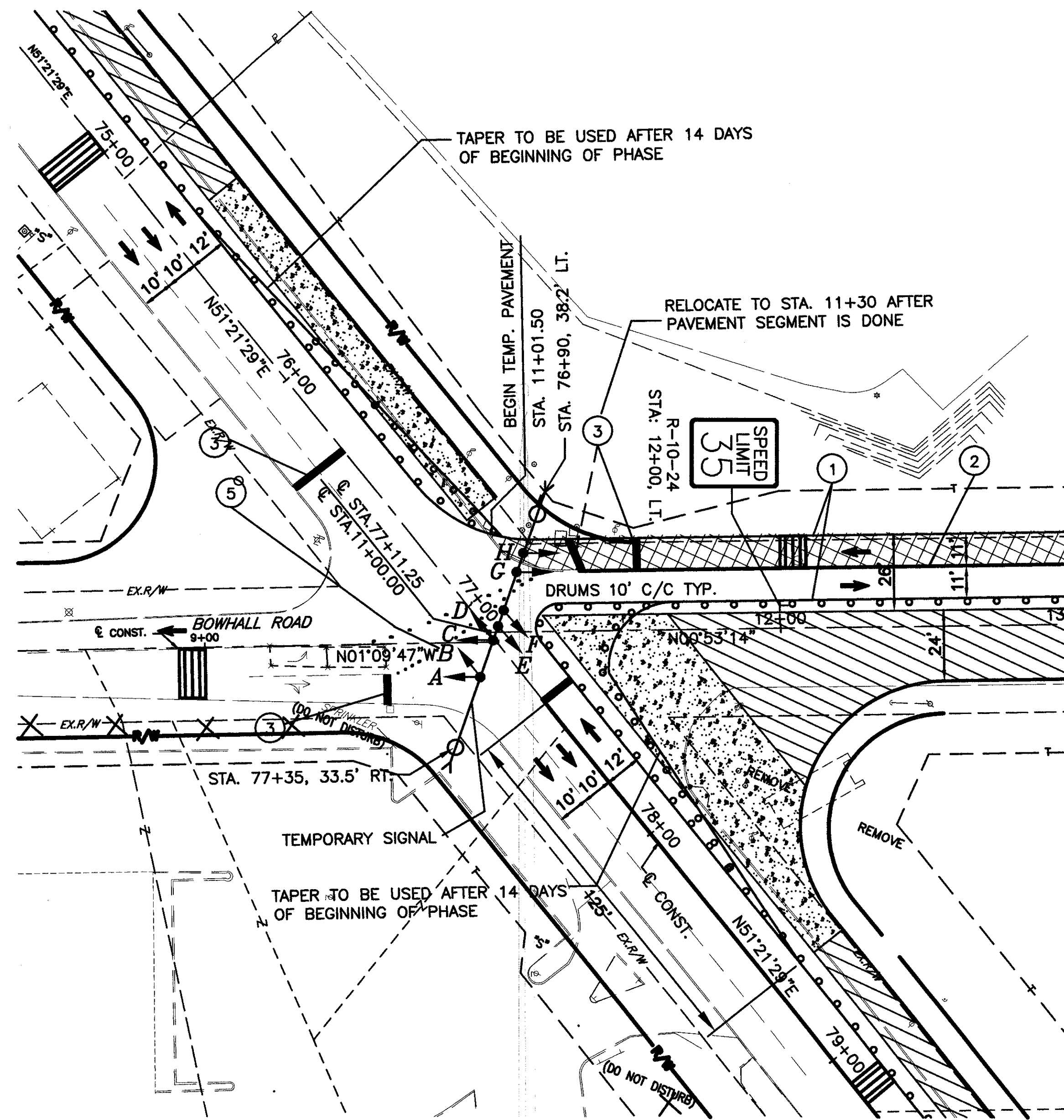
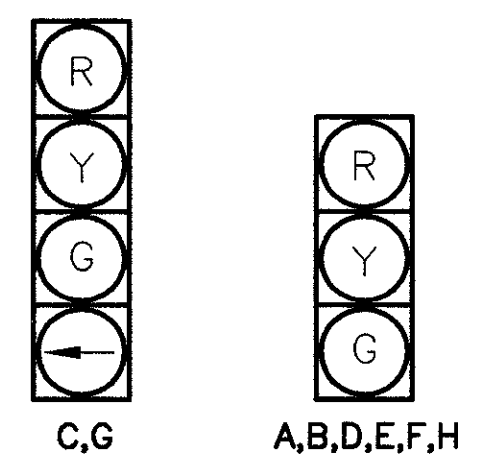


H:\1998\98404\dwg\MOTTIN.dwg 03/29/2000 02:41:29 PM EST



- ① TEMPORARY EDGE LINES
- ② TEMPORARY CENTER LINE
- ③ TEMPORARY STOP BAR
- ④ DOTTED LINE, WHITE
- ⑤ DOTTED LINE, YELLOW

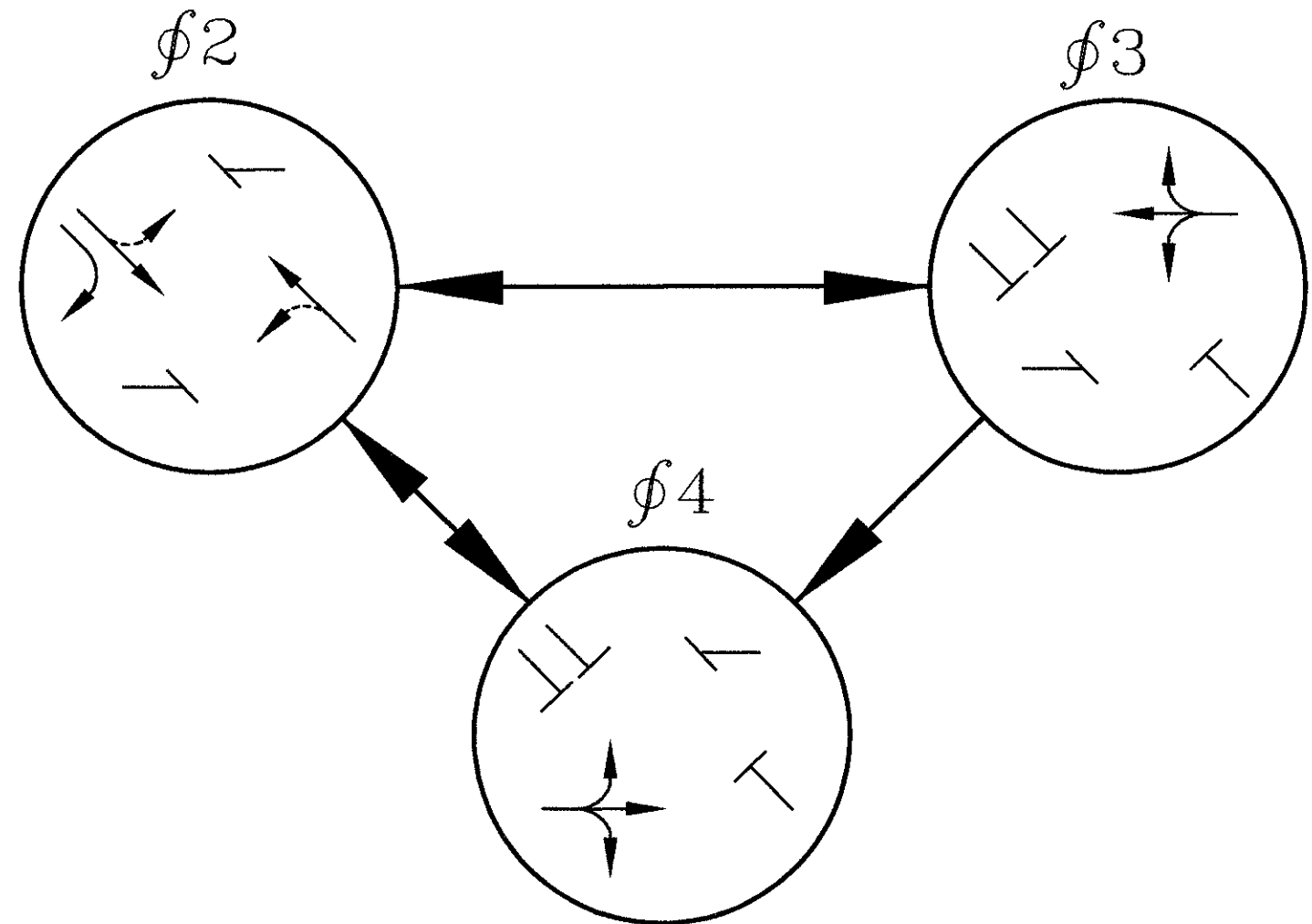
- TRAFFIC FLOW
- ○ ○ ○ DRUMS SHALL BE SPACED 10' C/C
- ▨ PERMANENT PAVEMENT CONSTRUCTED THIS PHASE
- ▩ TEMPORARY PAVEMENT, CLASS B
- ▨ PERMANENT PAVEMENT CONSTRUCTED THIS PHASE WITHIN FOURTEEN (14) DAYS
- ▨ VEHICLE DETECTION ZONE



SIGNAL HEADS

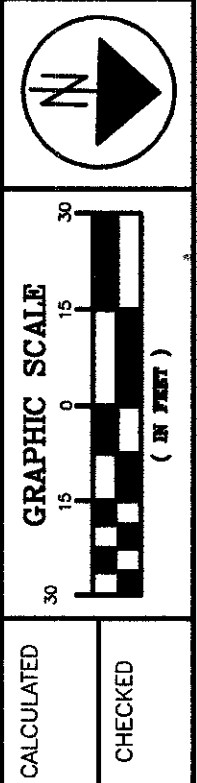
FUNCTION	φ2	φ3	φ4
MINIMUM GREEN	30	10	10
VEHICLE EXTENSION	3	2	2
MAXIMUM GREEN	50	30	30
VEHICLE YELLOW CLEARANCE	3.5	3.5	3.5
VEHICLE ALL RED CLEARANCE	1.0	1.0	1.0
RECALL	MIN		
MEMORY	ON	ON	ON

SIGNAL TIMING CHART



SIGNAL PHASING DIAGRAM

LEGEND



BACON ROAD MAINTENANCE OF TRAFFIC
SECTION 1 - PHASE 1 - PART A

LAK - 20 - 18.72