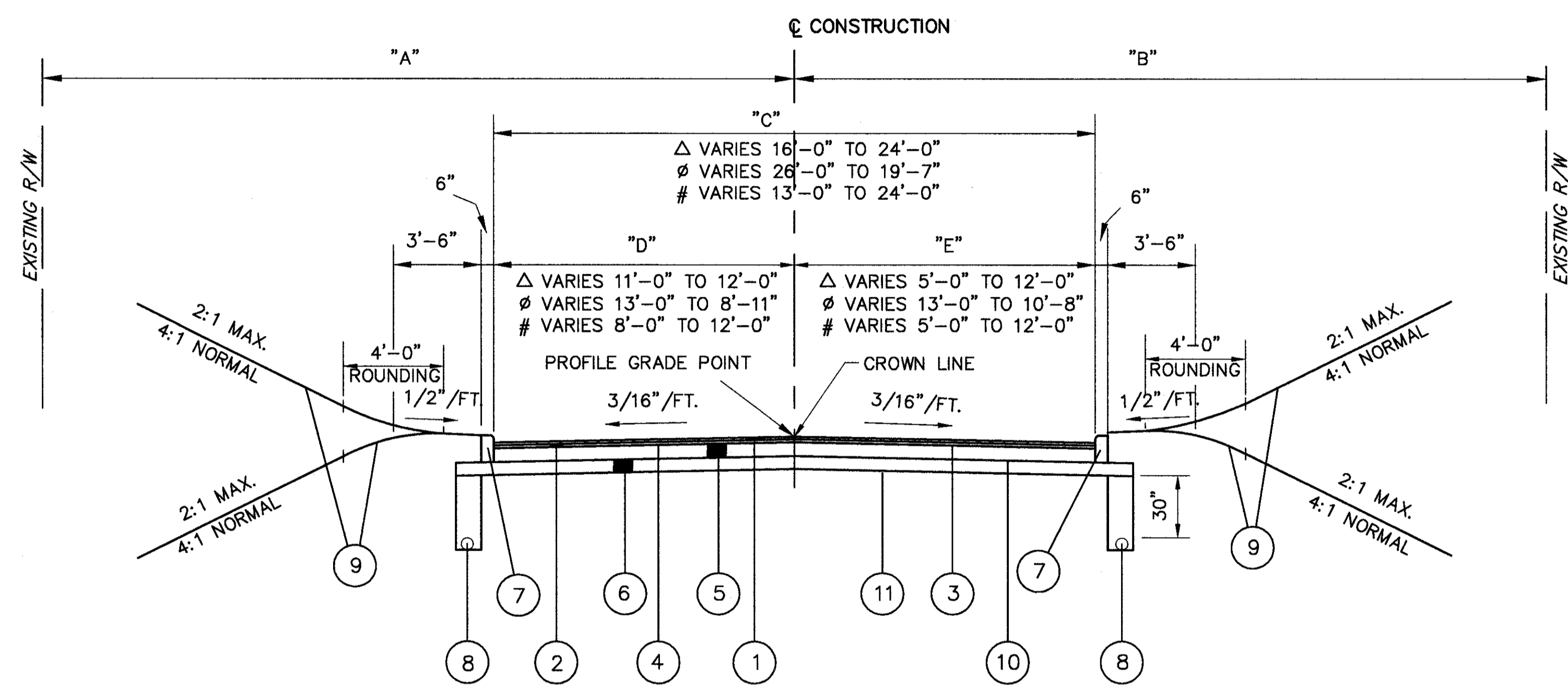


# TYPICAL SECTIONS

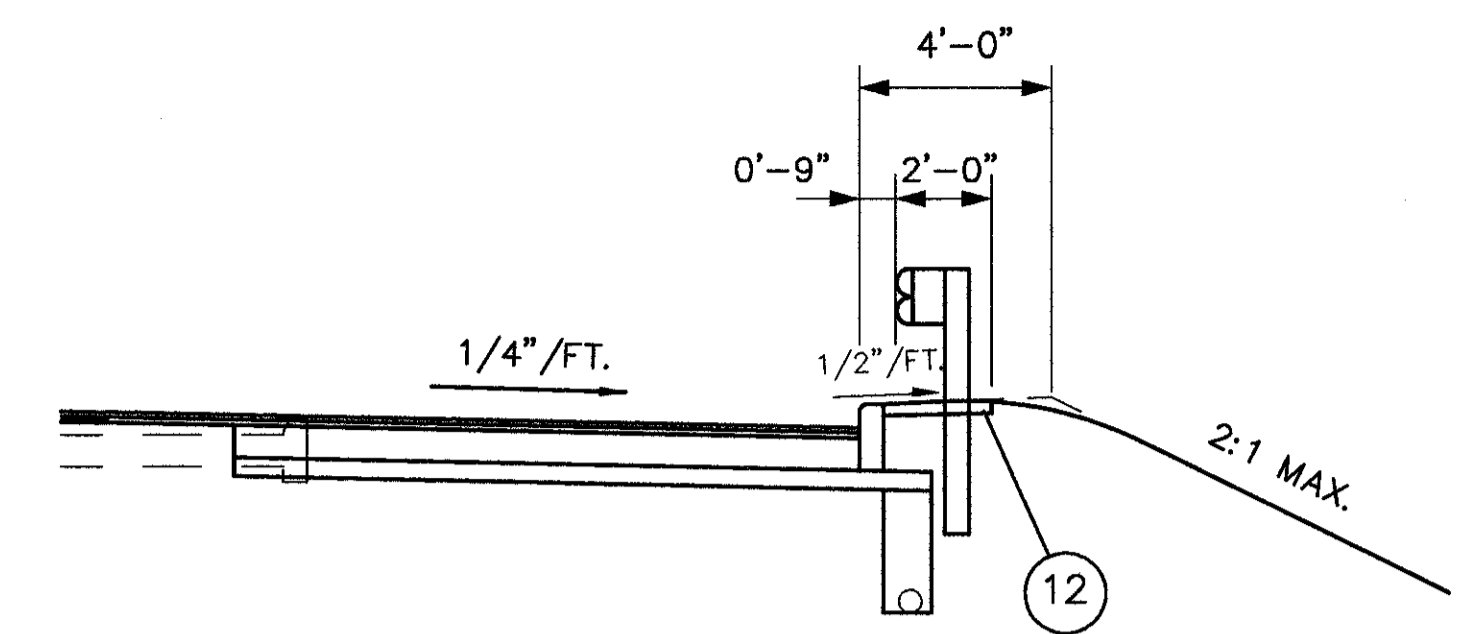


**SIDESTREET  
2-LANE SECTION  
FULL DEPTH REPLACEMENT**

Δ HECKATHORN DRIVE STA. 8+70.00 TO STA. 9+68.84, LT. & RT.  
 ∅ HALE ROAD STA. 10+30.56 TO STA. 12+55.00 LT. & RT.  
 # CHAPEL LANE STA. 8+98.13 TO STA. 9+70± LT. & RT.  
 LEE ROAD STA. 9+38.25 TO STA. 9+87.00

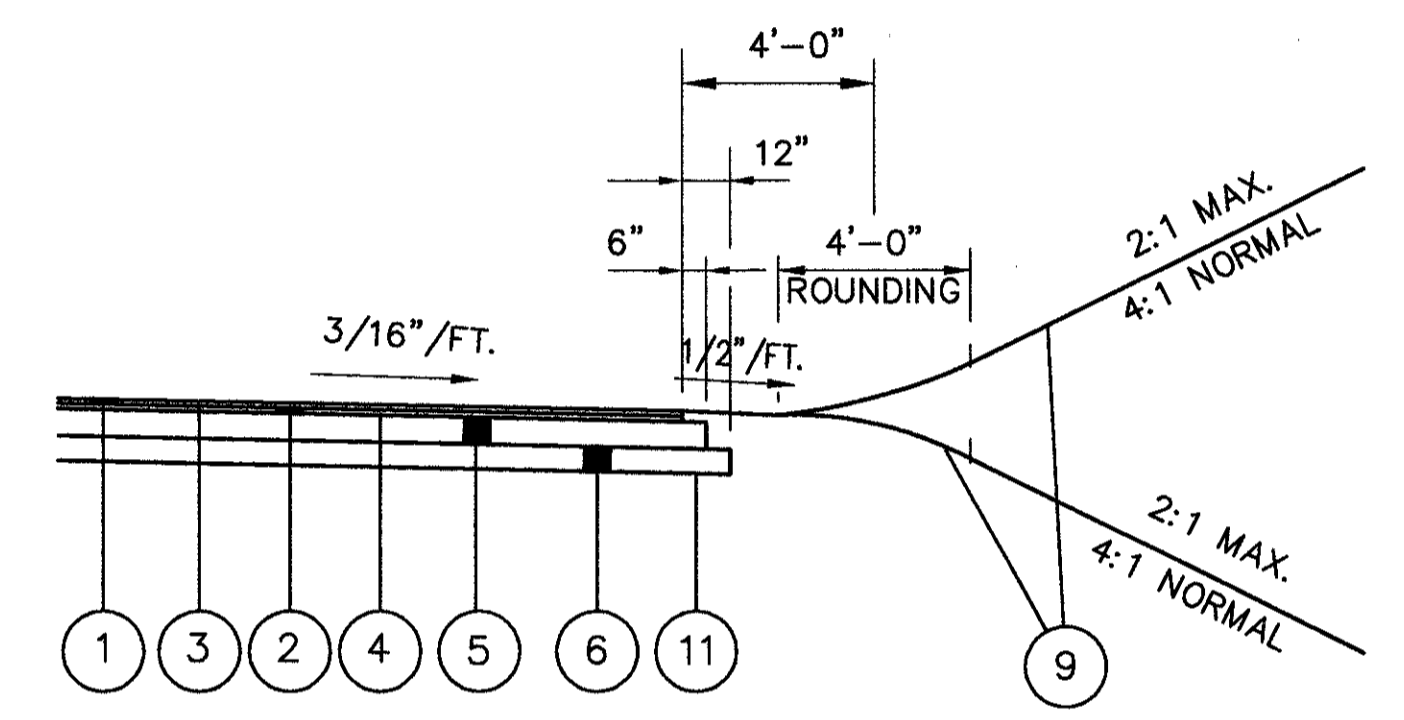
STREET NAME	DIMENSIONS					STATION		
	"A"	"B"	"C"	"D"	"E"	BEGIN	END	LENGTH
HECKATHORN DRIVE	25'	25'	24'	12'	12'	STA. 7+80	STA. 9+69	189'±
HALE ROAD (RELOCATED)	30'	30'	26'	13'	13'	STA. 10+31	STA. 12+95	264'±
LEE ROAD	25'	25'	24'	12'	12'	STA. 9+00	STA. 9+88	88'±
							TOTAL	541'±

NOTE: FOR SIDEWALK DETAIL SEE SHEET NO. 12



**TYPICAL GUARD RAIL  
DETAIL**

U.S. 20 STA. 78+87.50 TO STA. 81+12.50 LT. = 225 LIN. FT.  
 U.S. 20 STA. 90+74.50 TO STA. 92+40.50 LT. = 166 LIN. FT.  
 391 LIN. FT.



**SECTION WITHOUT CURB AND UNDERDRAIN**

HECKATHORN DRIVE STA. 7+80.00 TO STA. 8+70.00, LT. & RT.  
 HALE ROAD STA. 12+55.00 TO STA. 12+95.00, LT. & RT.  
 CHAPEL LANE STA. 8+35.00 TO STA. 8+88.00, LT. & RT.  
 LEE ROAD STA. 9+00.00 TO STA. 9+38.25 LT. & RT.

**LEGEND**

- ① ITEM 448 - 1 1/4" ASPHALT CONCRETE SURFACE COURSE, TYPE 1, PG 64-22
- ② ITEM 448 - 1 3/4" ASPHALT CONCRETE INTERMEDIATE COURSE, TYPE 2, PG 64-22
- ③ ITEM 407 - TACK COAT FOR INTERMEDIATE COURSE
- ④ ITEM 407 - TACK COAT
- ⑤ ITEM 301 - 6" BITUMINOUS AGGREGATE BASE, PG 64-22
- ⑥ ITEM 304 - 6" AGGREGATE BASE
- ⑦ ITEM 830 - CURB, TYPE 6
- ⑧ ITEM 605 - 6" SHALLOW PIPE UNDERDRAIN WITH FABRIC WRAP
- ⑨ ITEM 870 - SEEDING AND MULCHING
- ⑩ ITEM 408 - BITUMINOUS PRIME COAT
- ⑪ ITEM 203 - SUBGRADE COMPACTION
- ⑫ ITEM 448 - ASPHALT CONCRETE INTERMEDIATE COURSE, TYPE 1, UNDER GUARDRAIL, PG 64-22 (3" THICK)

H:\1998\9804\dwg\typicals.dwg 12/22/99 08:10:38 AM EST

CALCULATED  
CHECKED

TYPICAL SECTIONS

LAK - 20 - 18.72