

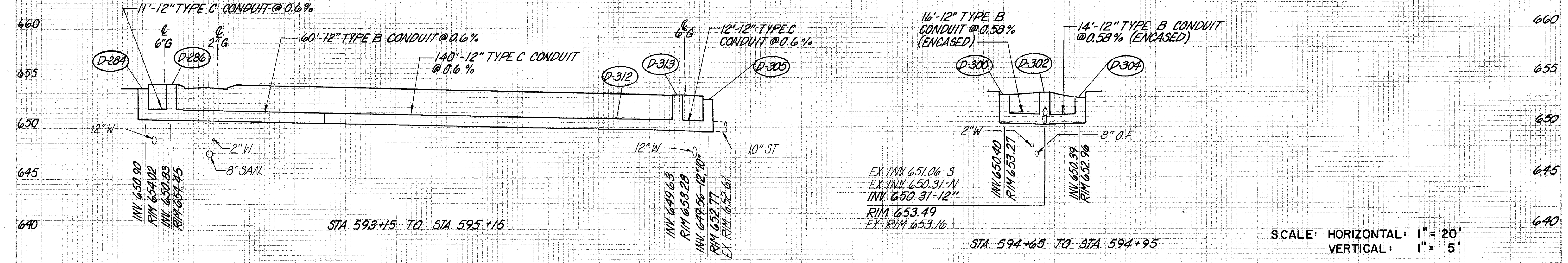
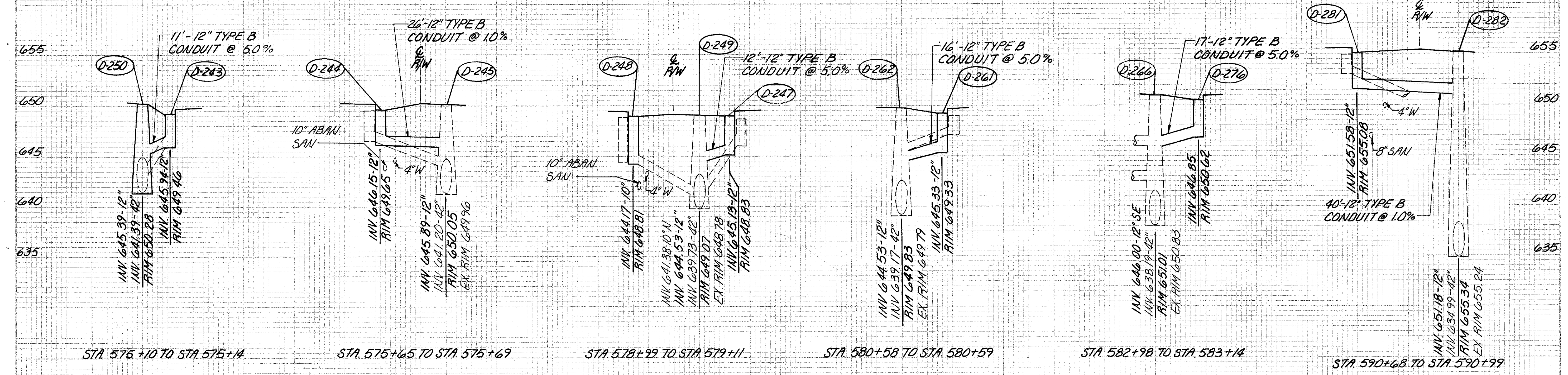
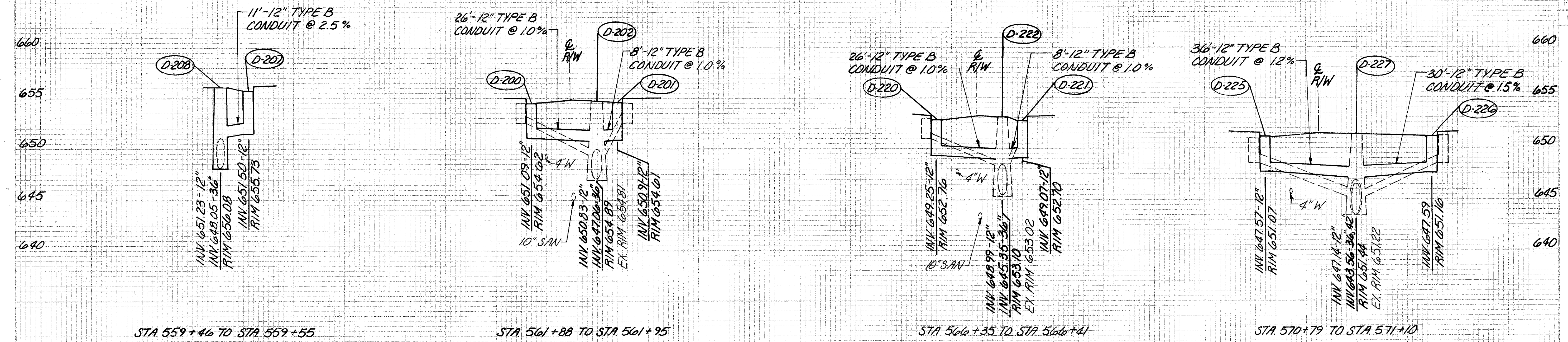
SEEDING
 FNS. CS.
 WIDTH YES.

CALC.
 DATE
 DRAWN
 BY
 DATE

LAKE COUNTY
 LAK - 20-15.75

OHIO
 REGION 5
 66A
 80

END AREA
 VOLUME
 CUT FILL CUT FILL



SCALE: HORIZONTAL: 1" = 20'
 VERTICAL: 1" = 5'

U.S. 20 STORM SEWER PROFILES