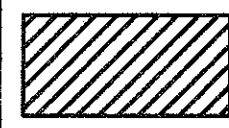



-  WEARING COURSE REMOVED
-  PAVEMENT TRENCH, SEE DETAIL, SHEET 20

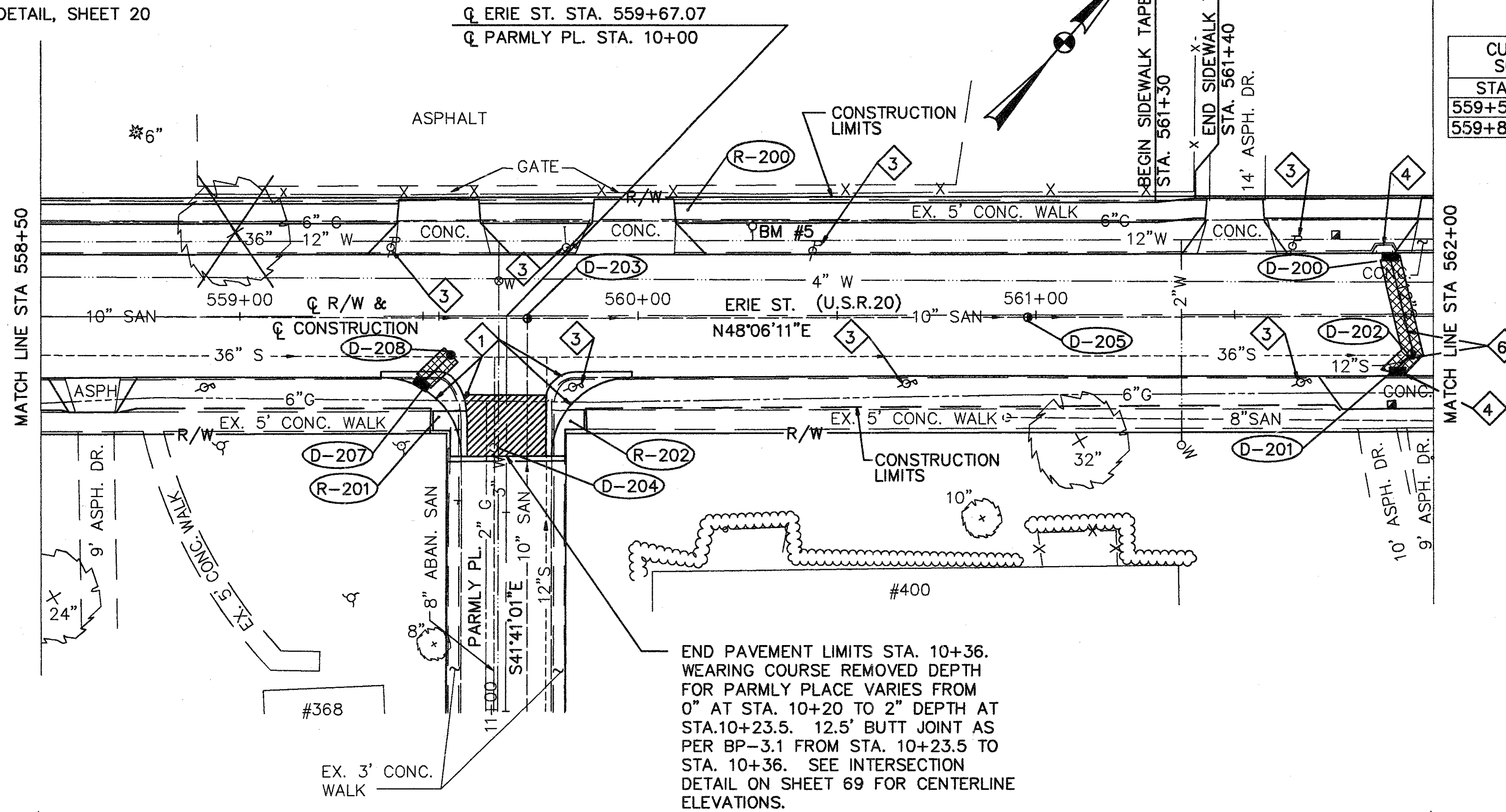
BM #5 TOP OF SOUTH FLANGE OF FIRE HYDRANT N. SIDE OF ERIE ST. @ RES. #400 ELEV. 658.06

CALC BY CAR
DATE 6/92
CHKD BY SJS
DATE 6/92

LAKE COUNTY
LAK-20-15.75

OHIO
FHWA REGION 5

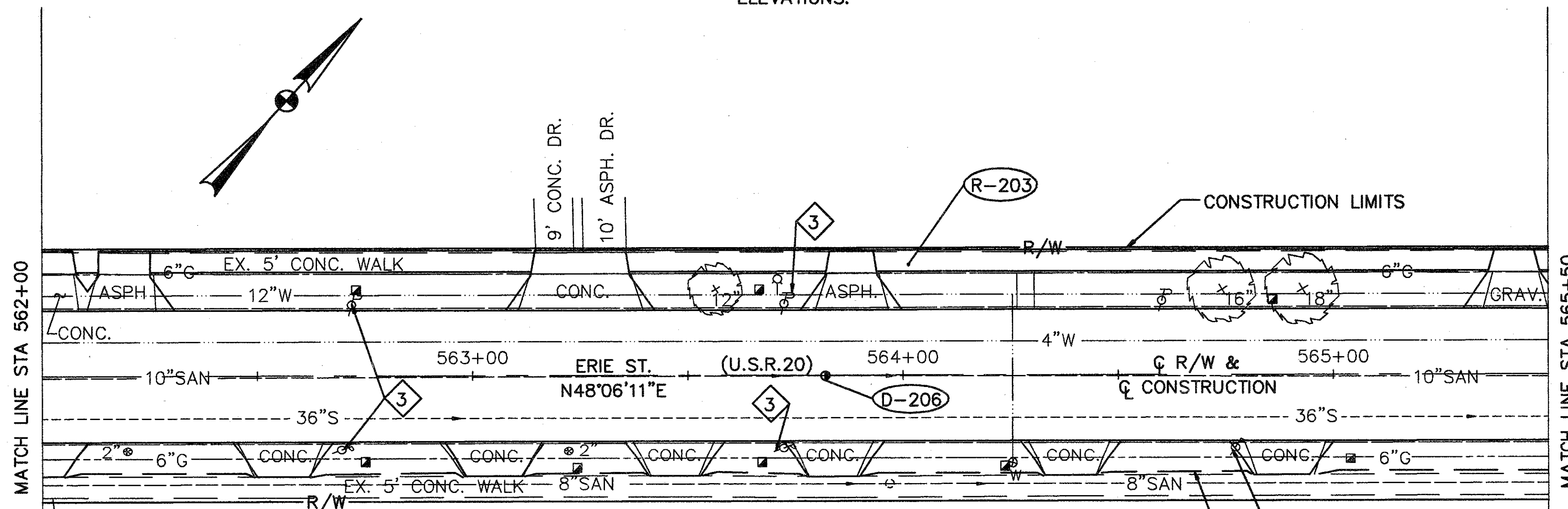
31
80








CURB RAMP SCHEDULE

STATION	TYPE
559+53, RT.	2
559+81, RT.	2

ROADWAY				202	608	608
REF.	FROM	TO	SIDE	WALK REMOVED SQ. FT.	4" CONCRETE WALK SQ. FT.	CURB RAMP, TYPE 2 SQ. FT.
R-200	558+50	562+00	LT.	1448	1448	
R-201	559+47	559+55	RT.	64	54	46
R-202	559+80	559+88	RT.	64	54	51
R-203	562+00	565+50	LT.	1470	1438	
TOTAL				3046	2994	97



-  PAVEMENT WIDENING LIMITS
-  TO BE RELOCATED BY OTHERS
-  EXISTING CATCH BASIN & APPURTENANCES TO BE REMOVED. COST TO BE INCLUDED IN THE UNIT PRICE FOR THE APPROPRIATE ITEM 604 CATCH BASIN ITEM.
-  EXISTING PIPE TO BE REMOVED. COST TO BE INCLUDED IN THE UNIT PRICE BID FOR THE APPROPRIATE ITEM 603 12" CONDUIT, TYPE B, AS PER PLAN
-  CONSTRUCTION LIMITS

DRAINAGE				604	604	604	603	202	SPEC.	301	202
REF.	FROM	TO	SIDE	CATCH BASIN, NO. 3A, AS PER PLAN EACH	MANHOLE ADJUSTED TO GRADE, AS PER PLAN EACH	MANHOLE NO. 5, AS PER PLAN EACH	12" CONDUIT, TYPE B, 706.02, AS PER PLAN LIN. FT.	MANHOLE, ABANDONED, AS PER PLAN EACH	LOW STRENGTH MORTAR BACKFILL MATERIAL, CLASS LSM-50 CU. YD.	BITUMINOUS AGGREGATE BASE, AC-20 CU. YD.	PAVEMENT REMOVED SQ. YD.
D-200	561+88		14.4'LT.	1			26		9.3	4.8	14.5
D-201	561+91		14.4'RT.	1			8		3.8	1.5	4.5
D-202	561+95		10'RT.		1						
D-203	559+72		1'RT.		1						
D-204	10+33 (PARMLY PL.)		3'RT.					1	2.9		
D-206	563+82				1						
D-207	559+46		17.5'RT.	1			11		6.4	2.1	6.2
D-208	559+53		10'RT.				1		2.8		
TOTAL				3	3	1	45	1	25.2	8.4	25.2

NOTE: SEE SHEET 66A FOR STORM SEWER PROFILES

STA. 558+50 TO STA. 565+50