


# TYPICAL SECTIONS

TYPE 404

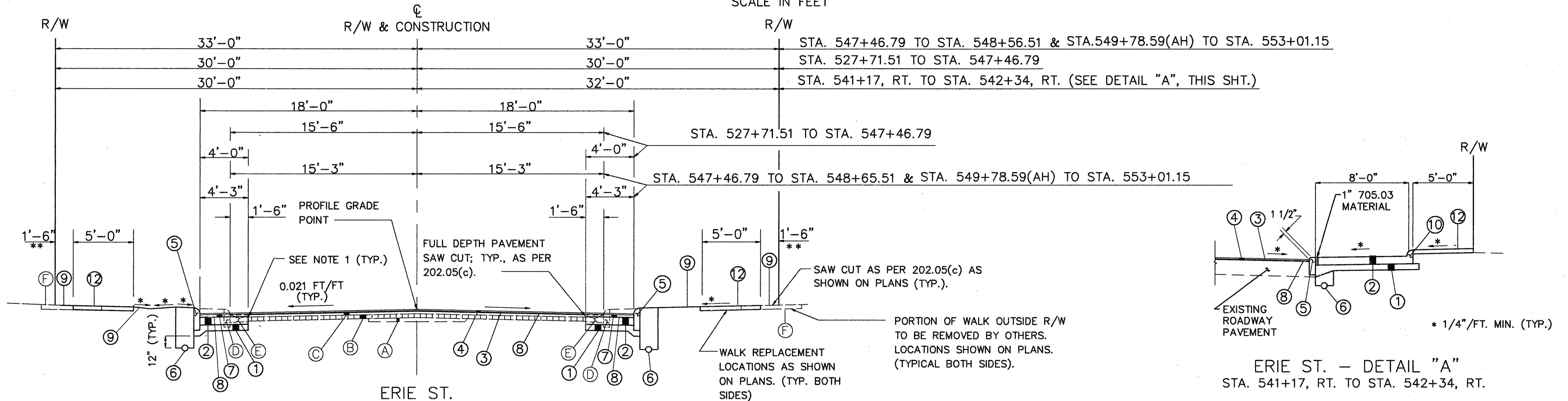


CALC BY	
DATE	
CHKD BY	
DATE	

LAKE COUNTY  
LAK-20-15.75

OHIO  
FHWA  
REGION 5

4  
80



TYPICAL SWALE SECTION  
(SEE CROSS SECTIONS FOR LOCATIONS)

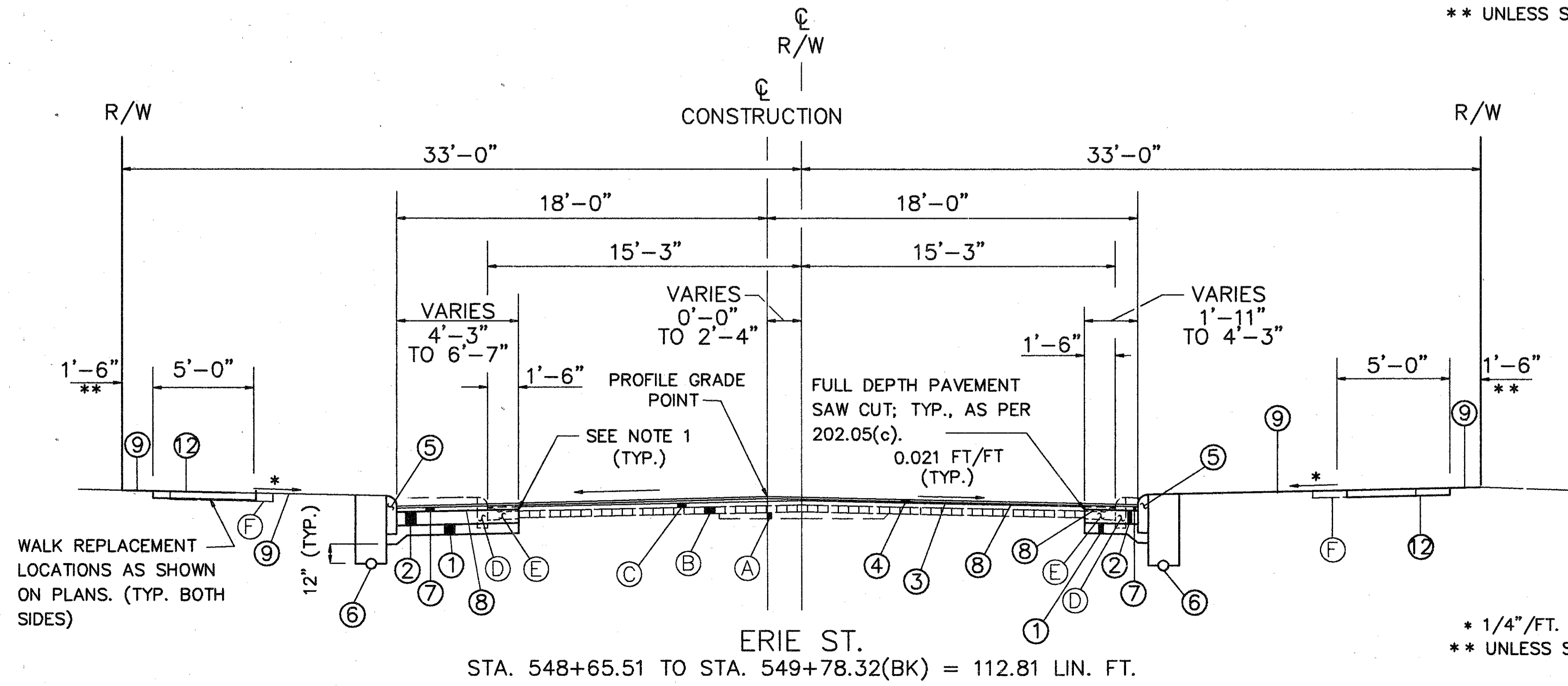
STA. 527+71.51 TO STA. 547+46.79 = 1975.28 LIN. FT.  
 STA. 547+46.79 TO STA. 548+65.51 = 118.72 LIN. FT.  
 STA.549+78.59(AH) TO STA. 553+01.15 = 322.56 LIN. FT.  
 TOTAL = 2416.56 LIN. FT.

\* 1/4"/FT. MIN. (TYP.)  
 \*\* UNLESS SHOWN OTHERWISE ON PLANS.

## LEGEND

- (A) EXISTING GRANULATED SLAG
- (B) EXISTING 4" BRICK
- (C) EXISTING ASPHALT (VARIABLE DEPTH 1" TO 5")
- (D) EXISTING CURB
- (E) EXISTING CURB & GUTTER
- (F) EXISTING WALK
- (1) ITEM 310 - 6" SUBBASE, TYPE 1, GRADING A, AS PER PLAN
- (2) ITEM 305 - 9" CONCRETE BASE
- (3) ITEM 403 - VARIABLE DEPTH (1/2" MIN.) ASPHALT CONCRETE, AC-20
- (4) ITEM 404 - 1 1/2" ASPHALT CONCRETE, AC-20
- (5) ITEM 609 - CURB, TYPE 6 (SEE DETAIL, SHEET 20)
- (6) ITEM 605 - 6" SHALLOW PIPE UNDERDRAIN WITH FABRIC WRAP
- (7) ITEM 402 - VARIABLE DEPTH (2 1/4" MIN.) ASPHALT CONCRETE, AC-20
- (8) ITEM 407 - TACK COAT
- (9) ITEM 660 - SODDING
- (12) ITEM 608 - 4" CONCRETE WALK

- NOTES:
1. TOP OF ITEM 305 9" CONCRETE BASE TO MEET TOP OF EXISTING 4" BRICK.
  2. EXISTING ACCESS WALKS TO ABUTTING PROPERTIES SHALL BE MAINTAINED BY THE CONTRACTOR.



STA. 548+65.51 TO STA. 549+78.32(BK) = 112.81 LIN. FT.

\* 1/4"/FT. MIN. (TYP.)  
 \*\* UNLESS SHOWN OTHERWISE ON PLANS.