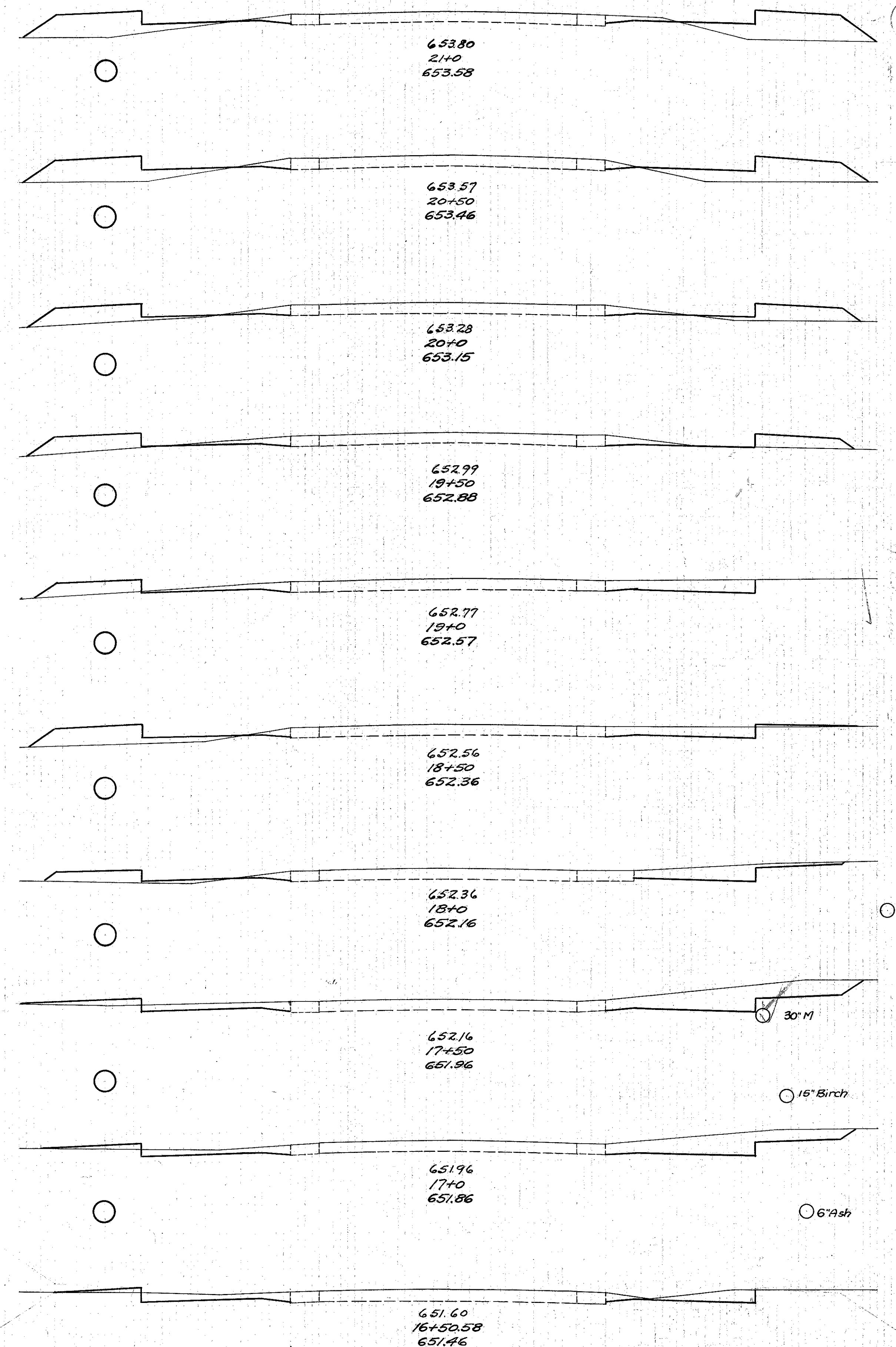
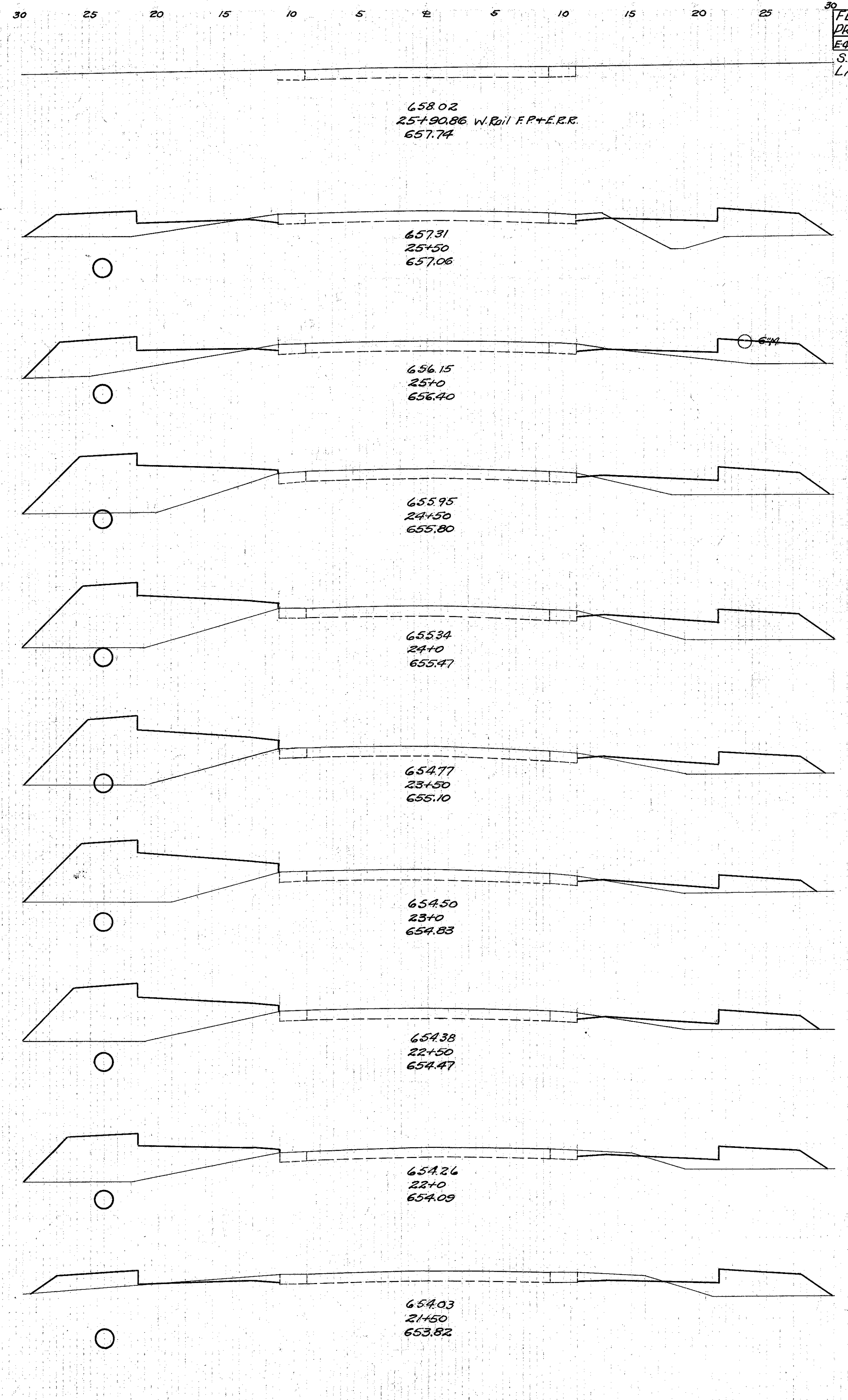


30 25 20 15 10 5 2 5 10 15 20 25 30




End Area		Cu. Yds.	
Cut	Fill	Cut	Fill
2.2	29.8		
		4.3	55.6
2.4	30.2		
		5.6	45.2
3.6	18.6		
		7.6	28.1
4.6	11.8		
		14.6	16.0
11.2	5.4		
		18.1	16.1
8.4	12.0		
		18.1	16.7
11.2	6.0		
		35.4	8.1
25.9	2.8		
		44.4	4.4
22.2	2.0		
		30.2	2.4
10.3	0.6		



End Area		Cu. Yds.	
Cut	Fill	Cut	Fill
		1.5	40.6
		2.2	73.5
		0.9	38.8
		0.8	7.3
		1.1	10.7
		0.3	25.4
		0.2	71.0
		0.4	138.0
		0.3	78.0
		0.4	139.3
		0.2	72.4
		0.4	126.7
		0.3	64.4
		0.6	113.7
		0.4	58.4
		1.5	104.3
		1.2	54.2
		5.6	71.8
		4.8	23.4
		6.5	47.3

FED. AID PROJECT STATE OHIO DIST. NO. 10 YEAR 1932  
 S.H. No. 2 Sec. J Pt. Widening COUNTY LAKE COUNTY

15  
31



30' M

15' Birch

6' Ash