CALC. BY: DATE:	LAKE/ASHTABULA COUNTY LAK/ATB-20-24.89/0.00 R/W ONLY	OHIO
CHK,D BY: DATE:		F.H.W.A. REGION 5
FEDERAL PROJECT	STATE PROJECT	

31

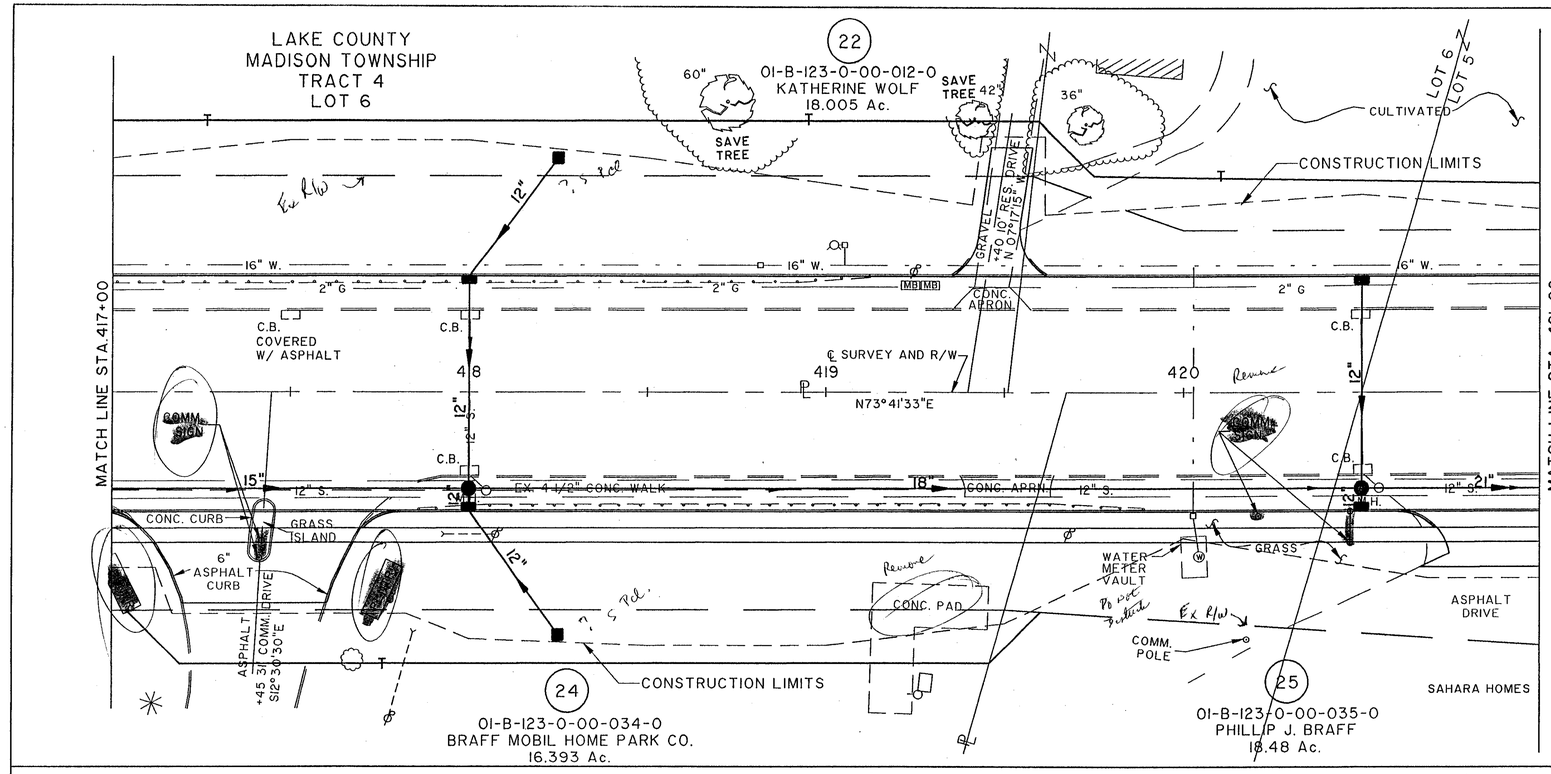



NOTE:
EXISTING RIGHT OF WAY LOCATION AND WIDTH DETERMINED FROM:
- PRIOR RIGHT OF WAY PLAN, DATED 1940.
- SURVEY BY: WESTERN RESERVE ENGINEERING & SURVEYING CO., 1992

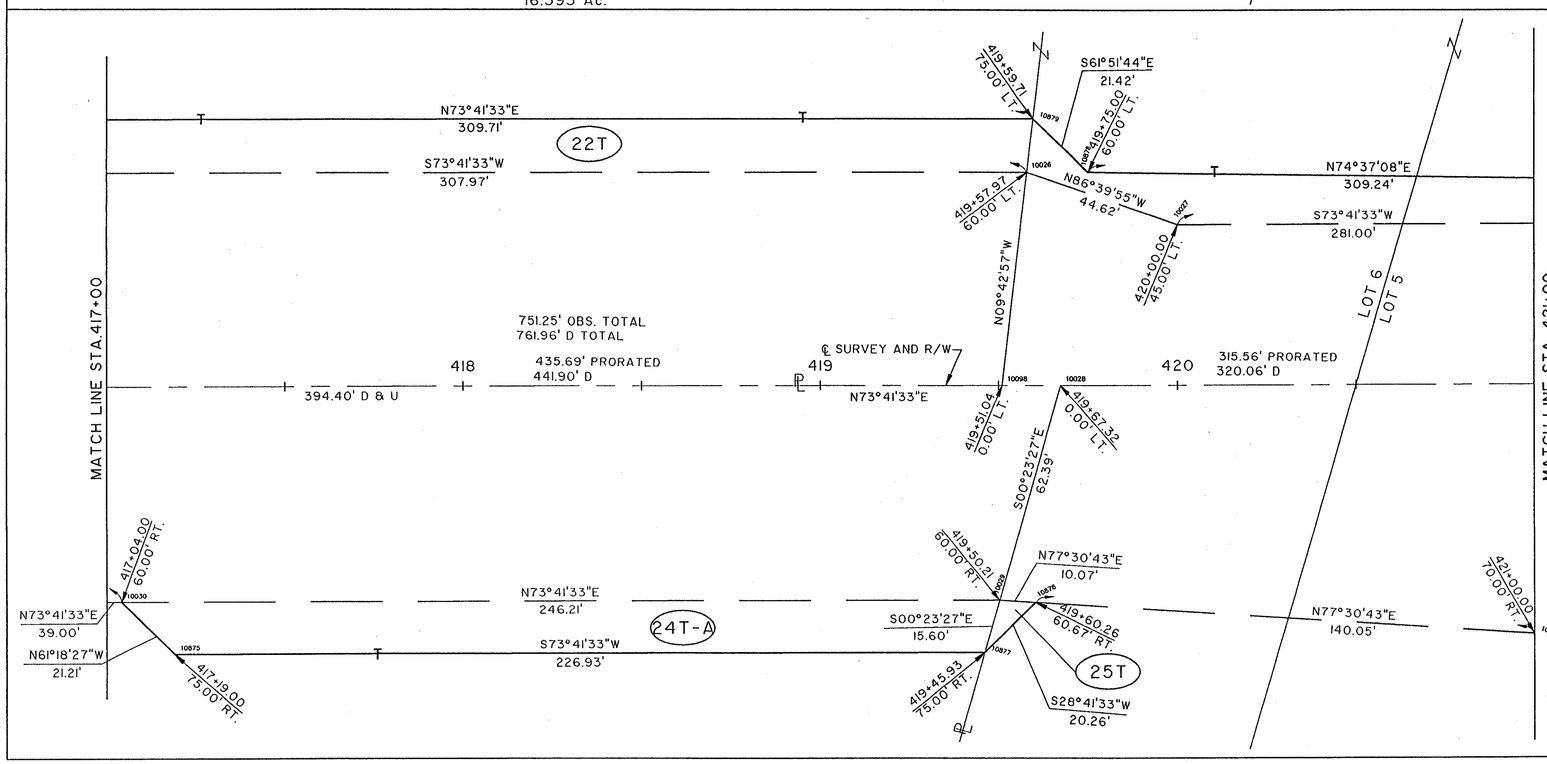

COMPLETION DATE:

REV.	DATE	DESCRIPTION

RIGHT-OF-WAY PLAN U.S. 20 STA. 417+00 TO STA. 421+00

Filename : K:/VOL1/ODOT/9975/STRUCT/99755681
Plot Scale : 1=4
Drawn By/Date : ZN / 03-03-94 (17:)