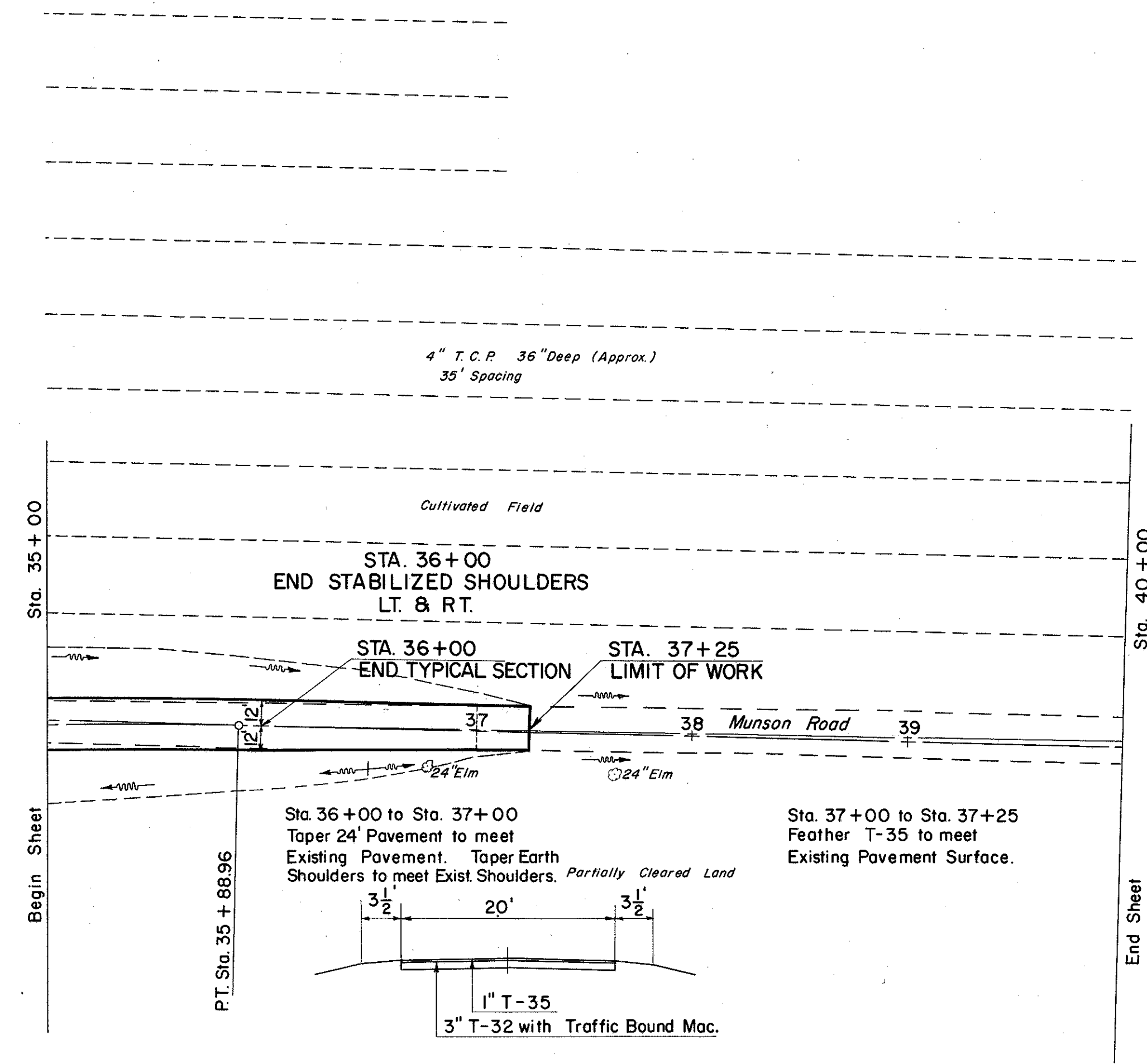


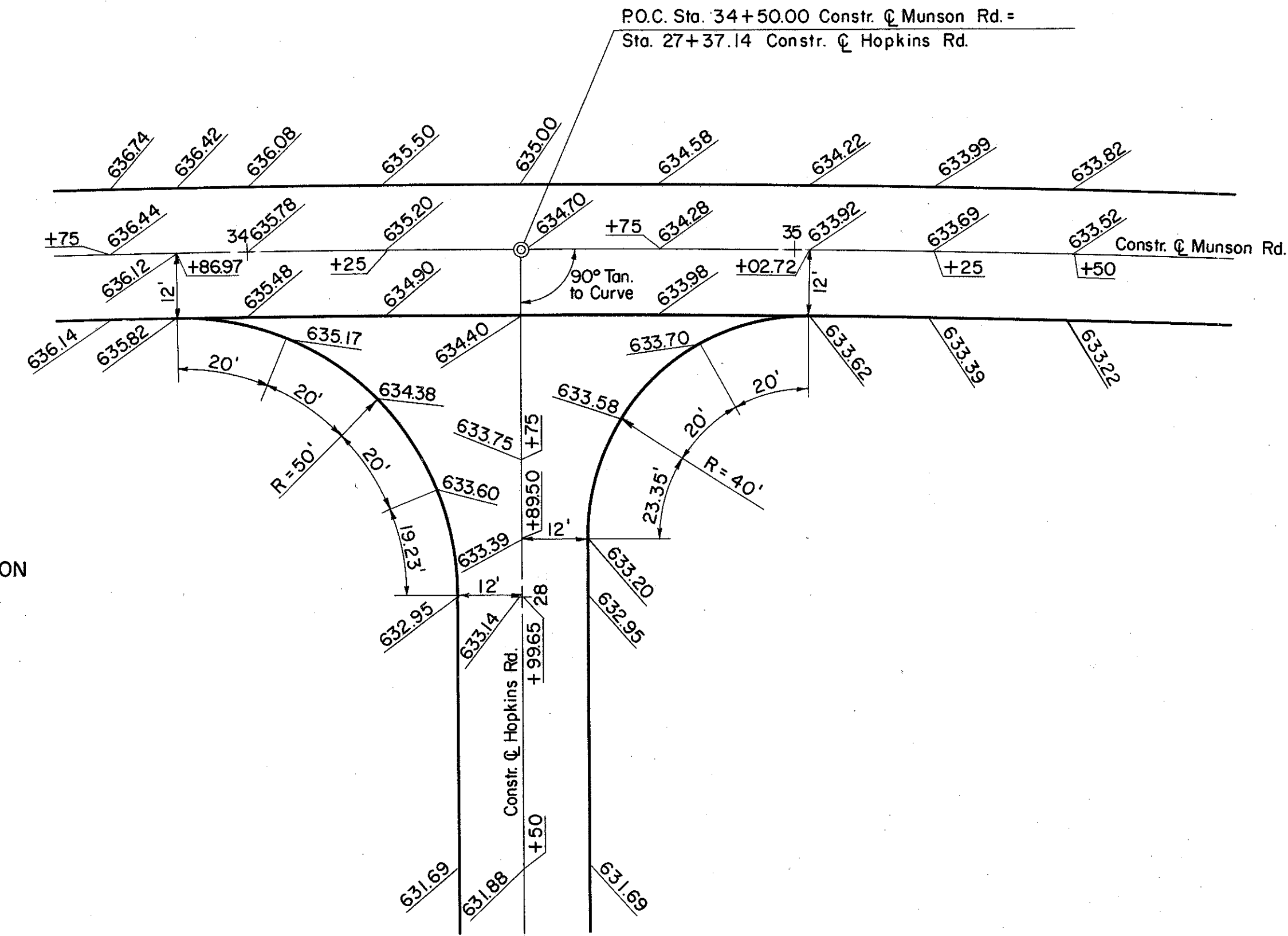
**INTERSECTION
HOPKINS RD. & MUNSON RD.**
SCALE: 1" = 20'

LAKE COUNTY
LAK-2-7.39




PAVEMENT TRANSITION SUPERELEVATION

STATION	ELEV. LT.	PROFILE	ELEV. RT.
36+25	633.10	633.13	632.59
36+50	632.86	633.00	632.40
36+75	632.63	632.87	632.22
37+00	632.42	632.74	632.04



TYPICAL SECTION
OF
EXISTING MUNSON RD.



EXCAVATION	=	283 C.Y.
EMBANKMENT	=	134 C.Y.
EMBANKMENT @ 20"	=	161 C.Y.