

SEEDING  
END SQ.  
WIDTH YDS.

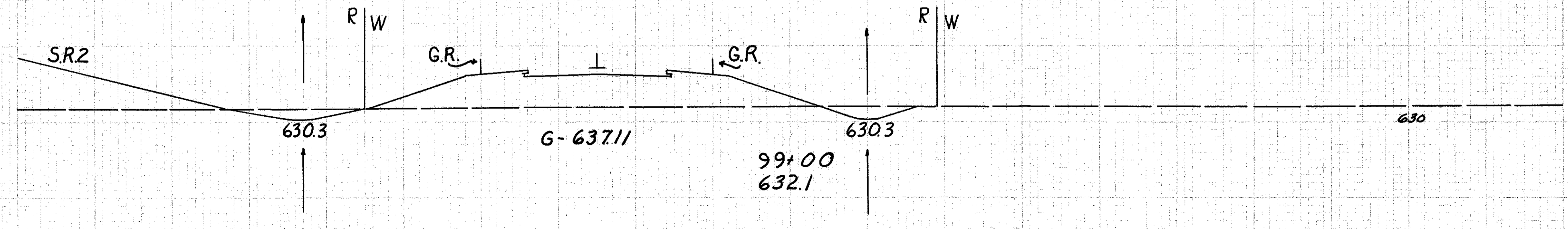
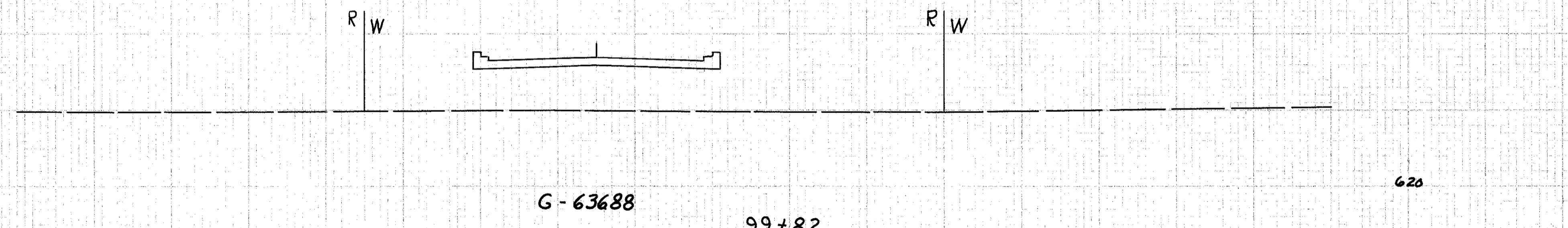
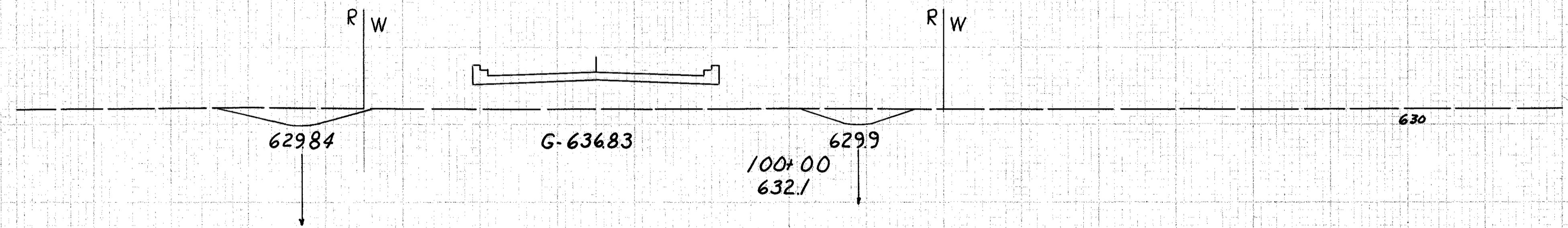
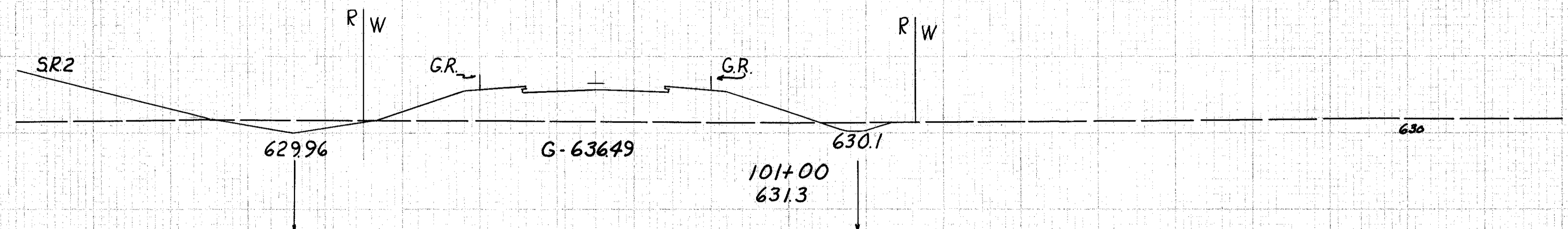
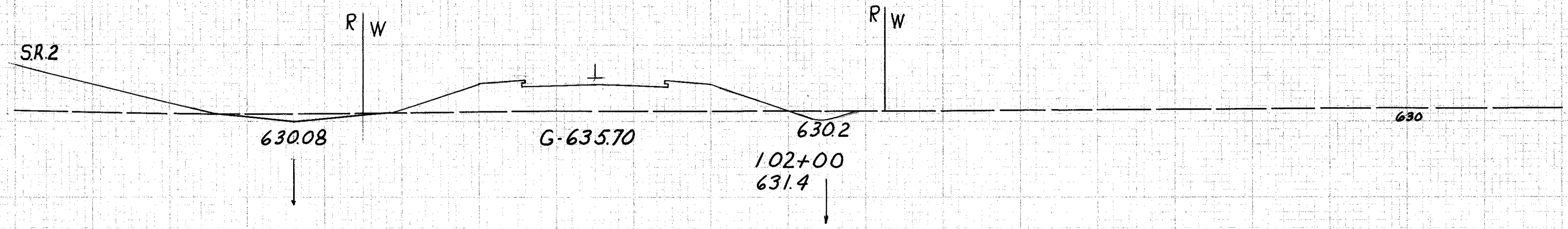
140 120 100 80 60 40 20 0 20 40 60 80 100

PROJECT NO.	STATE	PROJECT	104 268
2	OHIO	F-329(16)	

LAKE COUNTY  
LAK-2-739  
REV. 11-14-58

This sheet replaces  
Sheet No. 104 of the  
original plans

END STA.	AREA		Cu YDS	
	Cut	Fill	Cut	Fill
51	15	143		
54			69	611
56	22	187		519
			124	
	45	187		100
		0		
			0	
	26	196		44
	26	196		48
			72	746
56	13	207		



99+82  
629.9 Meandering Creek Profile

51  
54  
56  
58  
633  
56

Sta. 98+00

Sta. 98+00

140 120 100 80 60 40 20 0 20 40 60 80 100

REV. 11-14-54

Relocated Vine Street Sta. 99+00 to 102+00