

SEEDING  
END WIDE SQ.  
YDS.

140 120 100 80 60 40 20 0 20 40 60 80 100

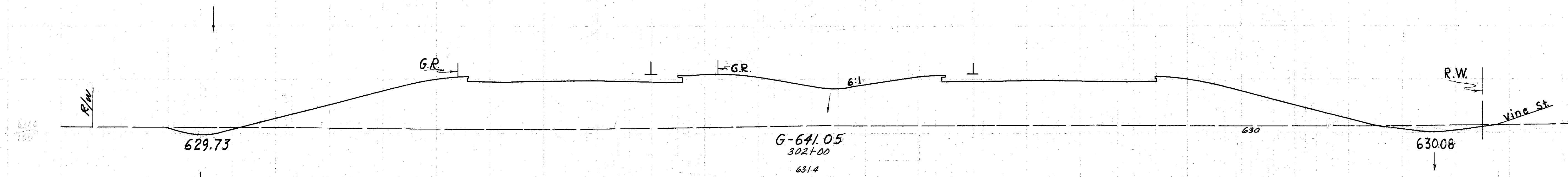
F-329 (16) 40 268

LAKE COUNTY  
LAK-2 - 7.39

END AREA  
CU. YDS.

Cut Fill Cut Fill

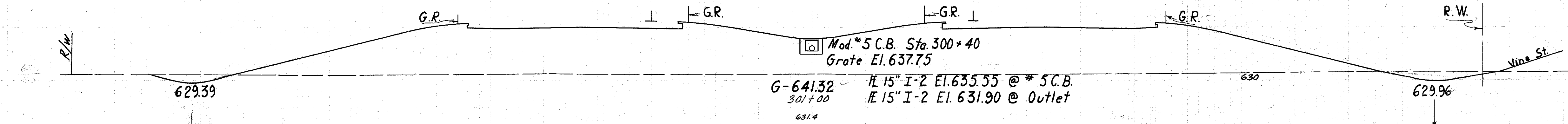
178



25 1542

1995

End Median Slope Transition  
To 6:1 At Sta. 301+75



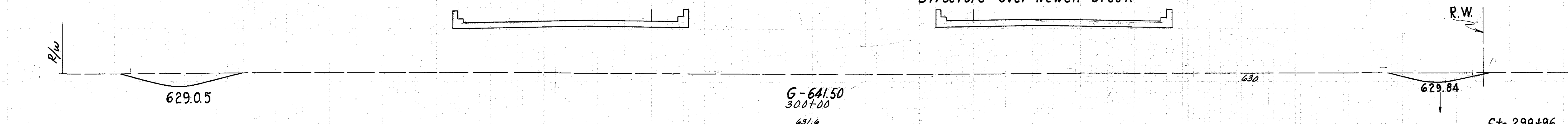
38 1569

181

2028

Structure over Newell Creek

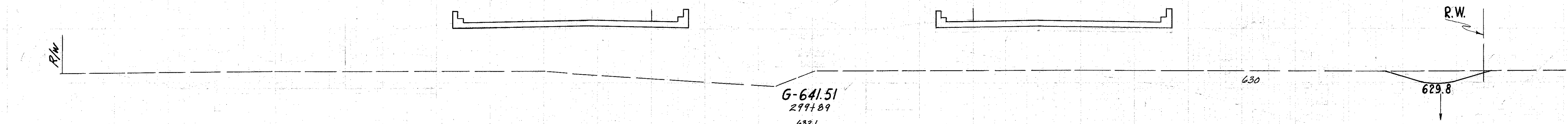
End Bridge Sta. 300+14



53

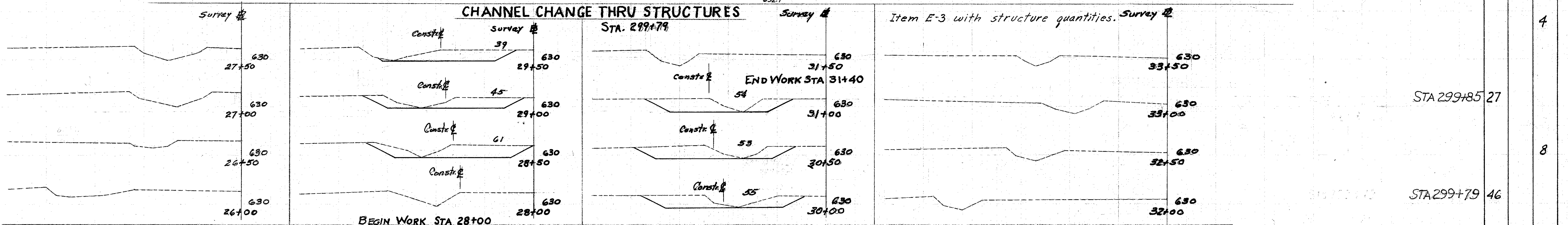
Sta. 299+96

184



31

CHANNEL CHANGE THRU STRUCTURES



STA 299+85 27

STA 299+79 46

Relocation S.R. 2

Sta. 299+85 to 302+00

Area Back P. 11-58  
-DF-9/11/58

Template  
by 1023  
W. 12-2-57