

MISCELLANEOUS DETAILS

FHWA REGION	STATE	PROJECT	
5	OHIO		

45
153

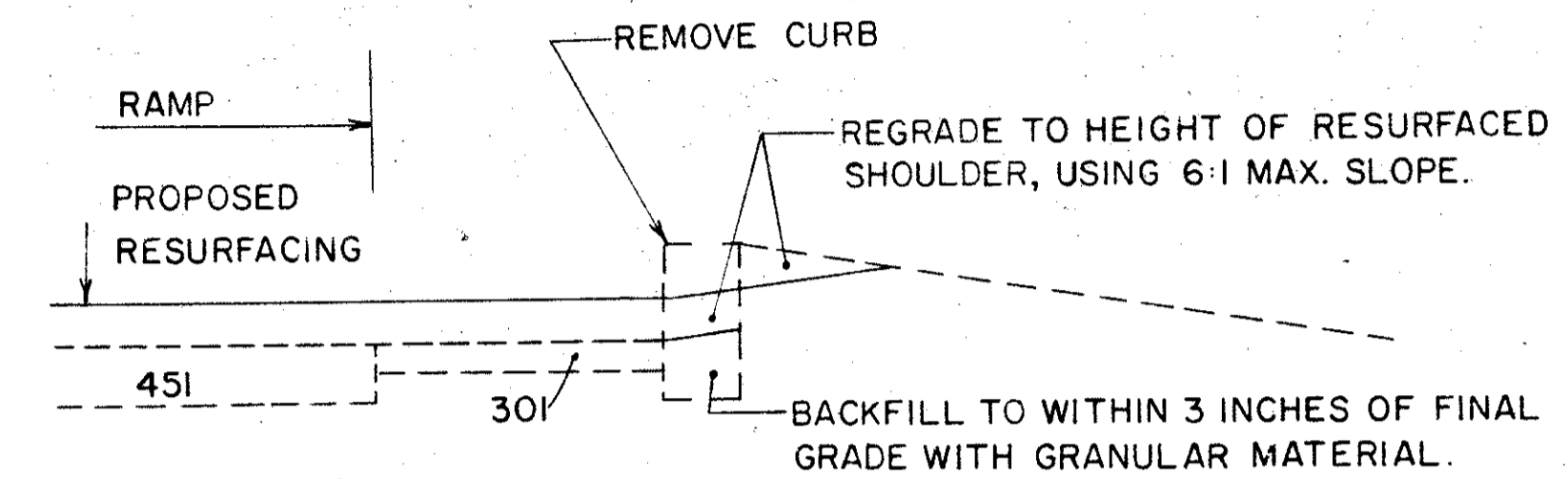
LAKE COUNTY
LAK-2-6.14

ESTIMATED QUANTITIES					
RAMP N ^o	LOCATION		202		
			CURB REMOVED AS PER PLAN	CATCH BASIN ABANDONED	
	FROM	TO	LIN. FT.	EACH	
MENTOR	F-1	1+11	3+11	204	
	F-4	12+21	14+21	204	
	G-1	5+61	7+61	206	1
	G-3	7+71	9+71	204	
	H-1	1+40	3+40	204	
	H-3	9+15	11+15	204	
PAINE. TWP.	I-4	13+65	16+65	306	
	TOTAL - CITY OF MENTOR			1226	1
TOTAL - PAINESVILLE TWP.			306		

ITEM 202 - CURB REMOVED, AS PER PLAN

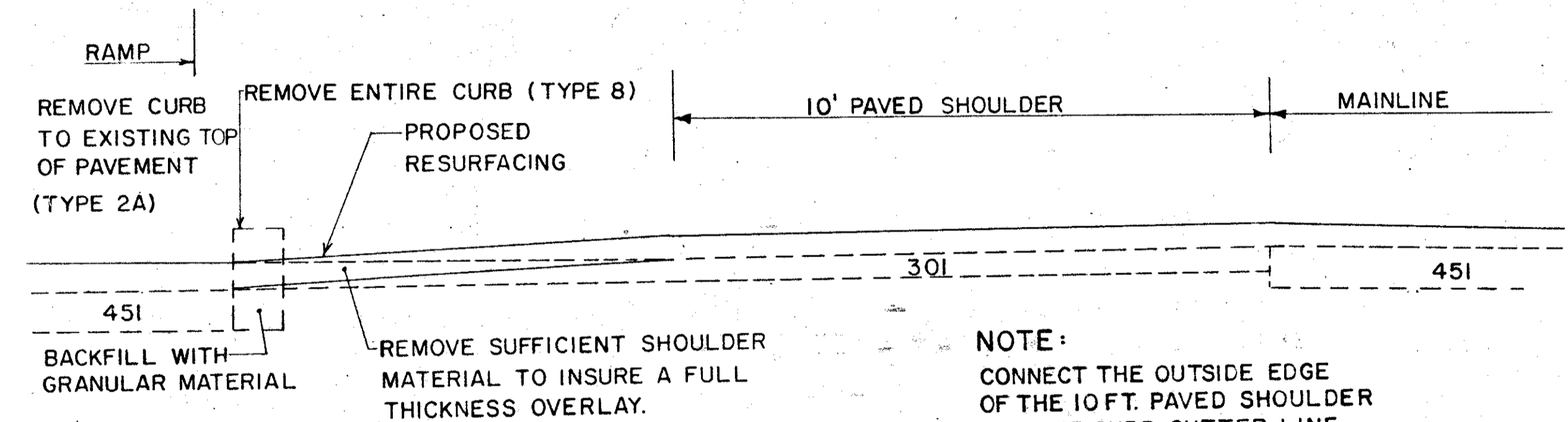
THE FOLLOWING DETAILS AND SPECIFICATIONS SHALL APPLY TO THIS ITEM OF WORK:

CASE 1 - TYPE 6 OR 7 CURB REMOVED

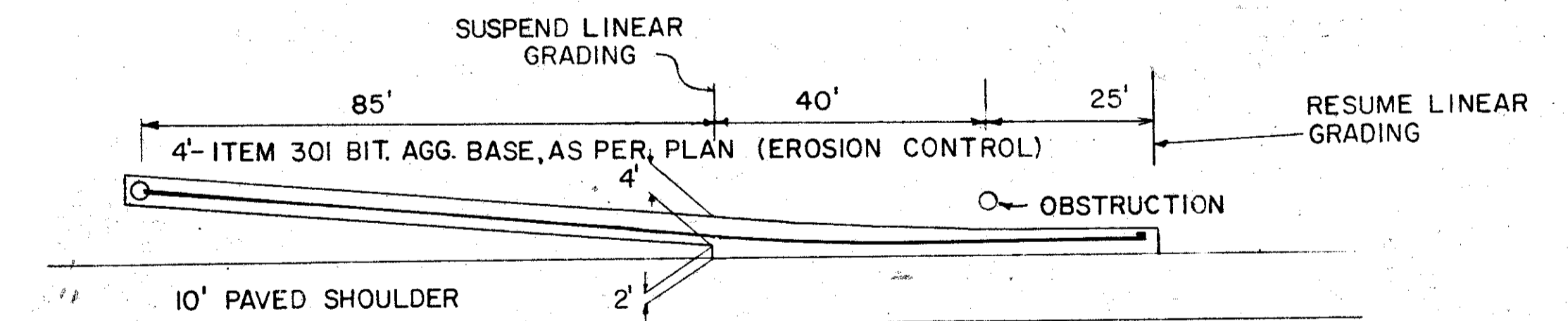


NOTES:
RESTORE DISTURBED AREA IN CONFORMANCE WITH ITEM 659.
ALL WORK SHOWN SHALL BE INCLUDED UNDER ITEM 202. (WITH THE EXCEPTION OF THE RESURFACING ITEMS.)

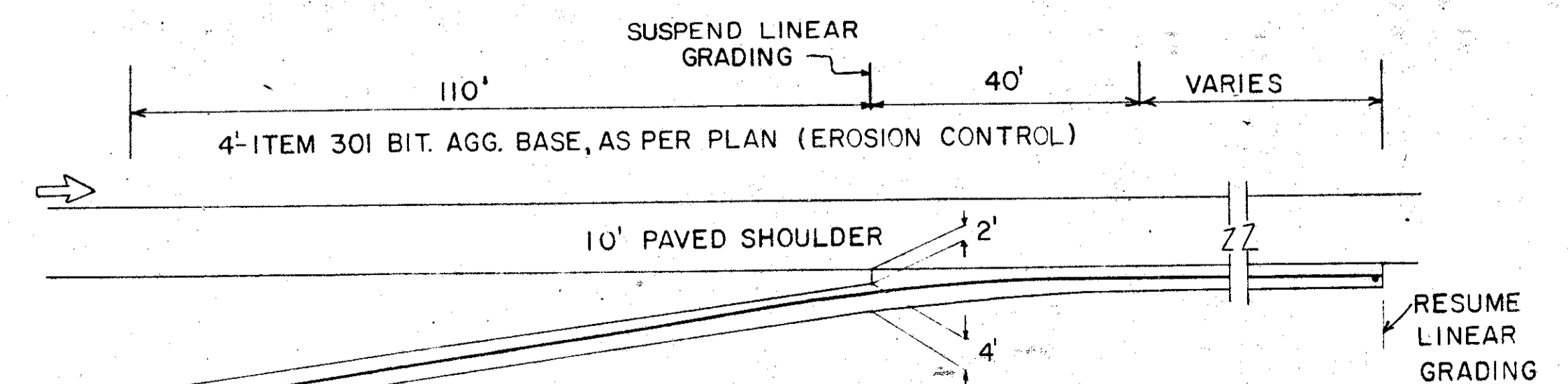
CASE 2 - TYPE 2A OR 8 CURB REMOVED



NOTE:
CONNECT THE OUTSIDE EDGE OF THE 10 FT. PAVED SHOULDER AND THE CURB GUTTER LINE WITH A STRAIGHT GRADE.



ITEM 301 FOR EROSION CONTROL WITH 8.30' GUARDRAIL FLARE



ITEM 301 FOR EROSION CONTROL WITH 18' GUARDRAIL FLARE