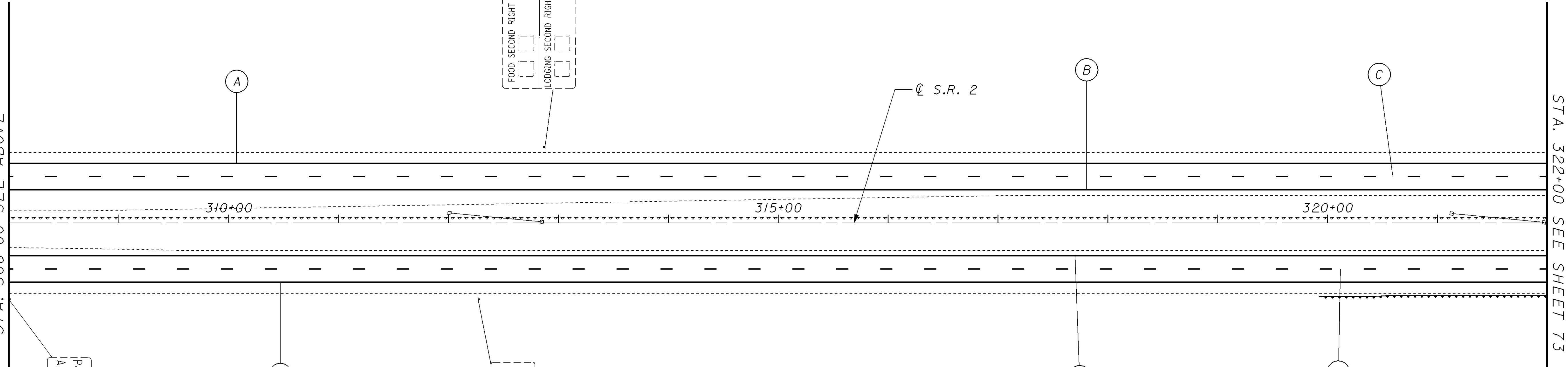
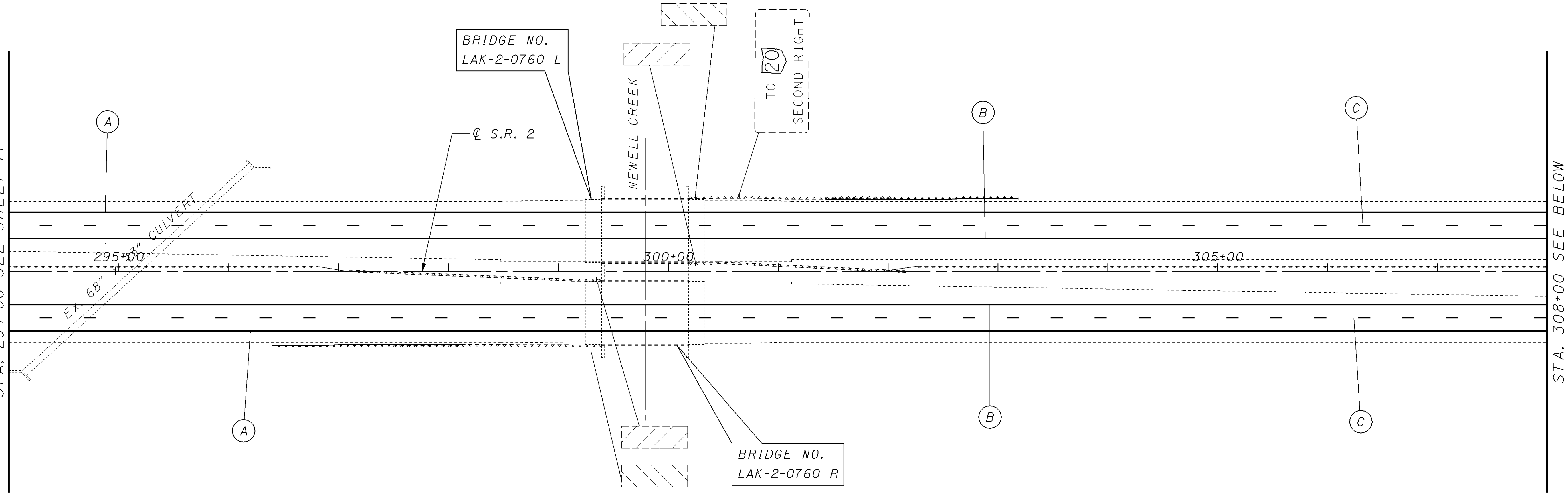


STA. 294+00 SEE SHEET 71

STA. 308+00 SEE ABOVE



Painesville 8  
Ashtdbuid 36

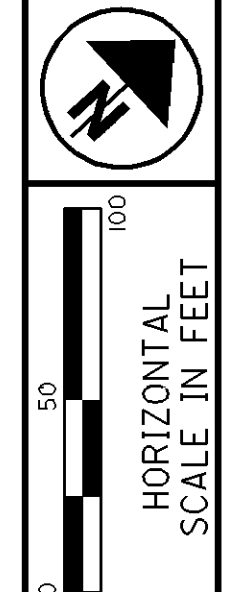
SPEED  
LIMIT  
60

FOOD SECOND RIGHT  
LODGING SECOND RIGHT

CROSS REFERENCE	
ITEM	SHEET
PLAN SHEET	35
PAVEMENT MARKING	
SUB-SUMMARY	60, 61
SIGN	
SUB-SUMMARY	65
LEGEND	67

STA. 308+00 SEE BELOW

STA. 322+00 SEE SHEET 73



CALCULATED G.J.N.  
CHECKED LDH

**TRAFFIC CONTROL PLAN SHEET - S.R. 2**  
**STA. 294+00 TO STA. 322+00**

**LAK-2-6.12**

72  
85