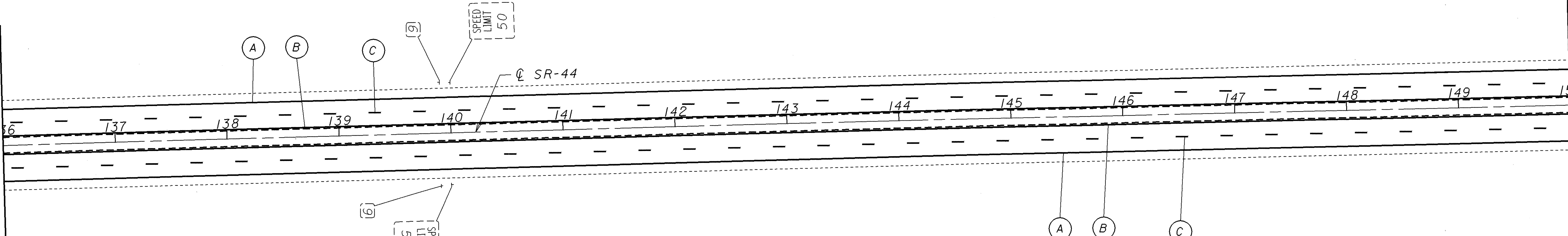


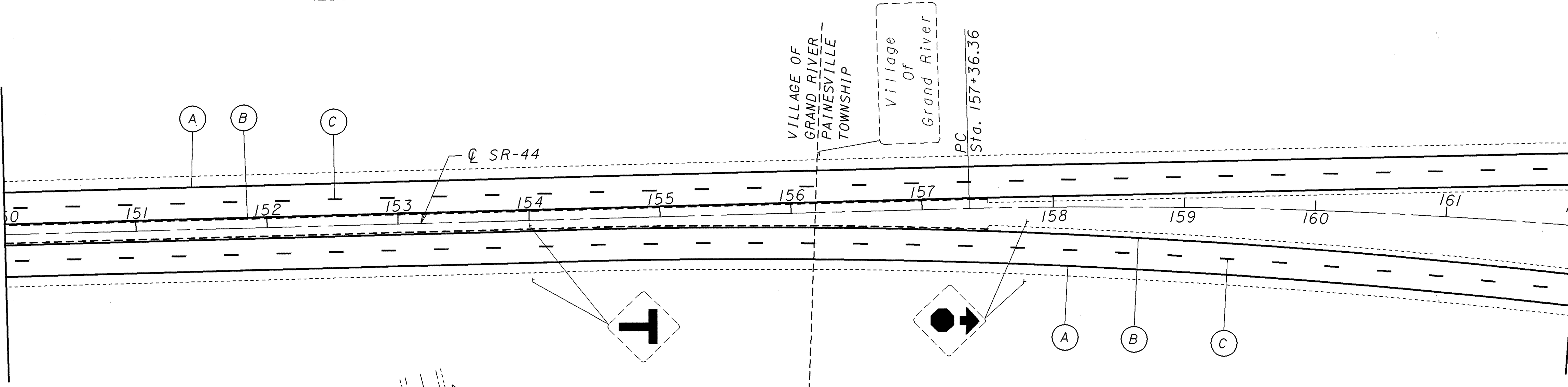
PLOTTED FROM: I:\PROJECTS\18391\dgn\18391tprn.dgn

MATCH LINE STA. 136+00  
SEE SHEET 79

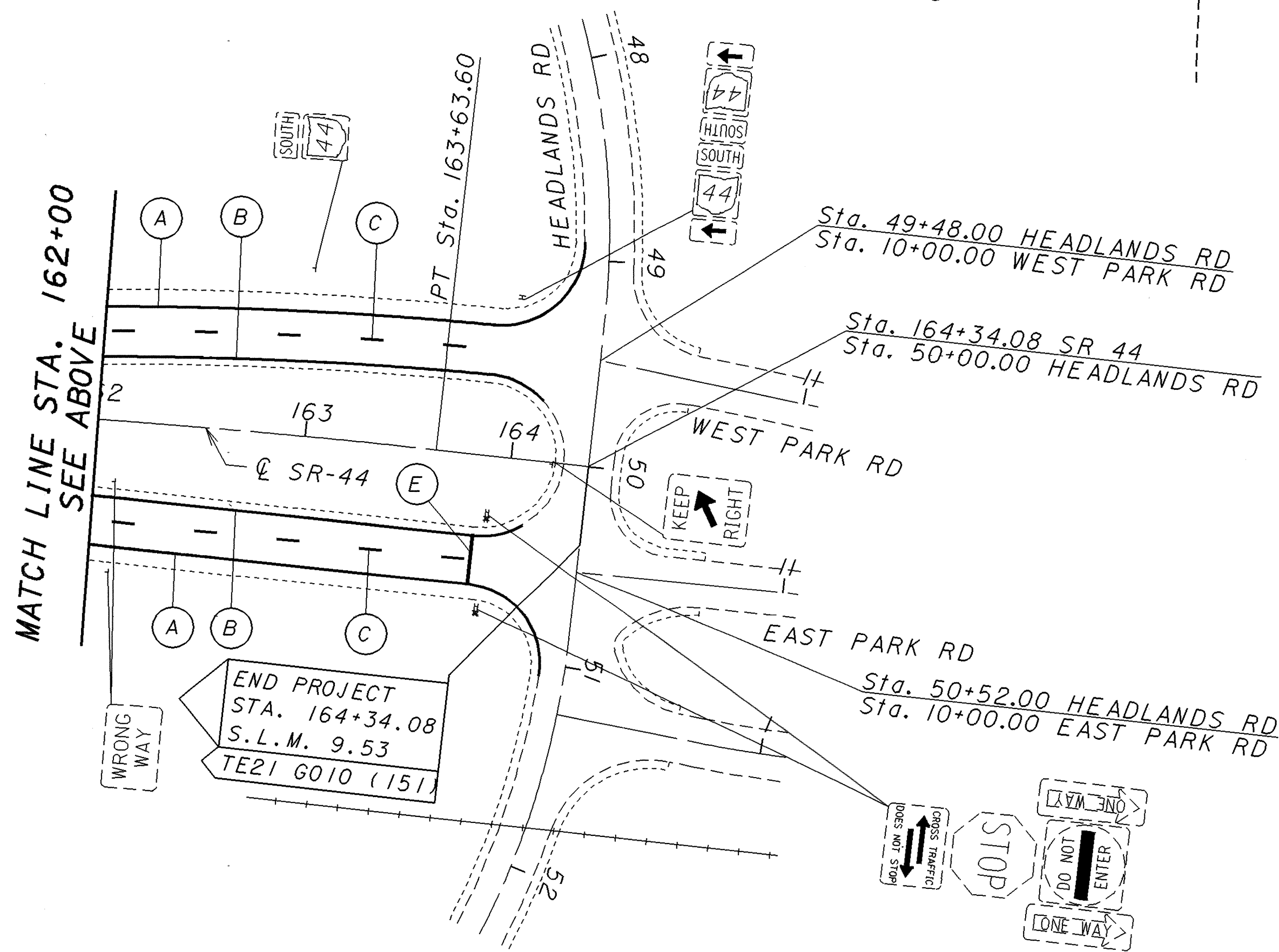


MATCH LINE STA. 150+00  
SEE BELOW

MATCH LINE STA. 150+00  
SEE ABOVE



MATCH LINE STA. 162+00  
SEE ABOVE



CROSS REFERENCE	
ITEM	SHEET
LEGEND	68
PLAN SHEET	45
PAVEMENT MARKING	
SUB-SUMMARY	64,65

LAKE COUNTY  
LAK-2/44-13.05/4.14

TRAFFIC CONTROL PLAN SHEET - S.R. 44  
STA. 136+00 TO STA. 164+34.08

80  
93

CALCULATED  
EMK

CHECKED  
LDH

