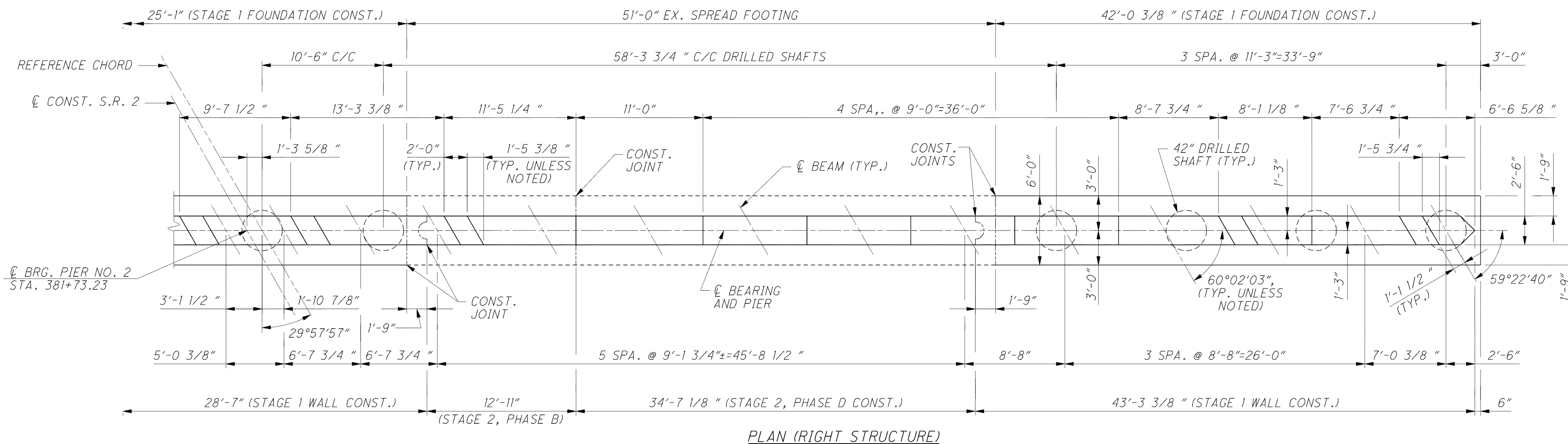
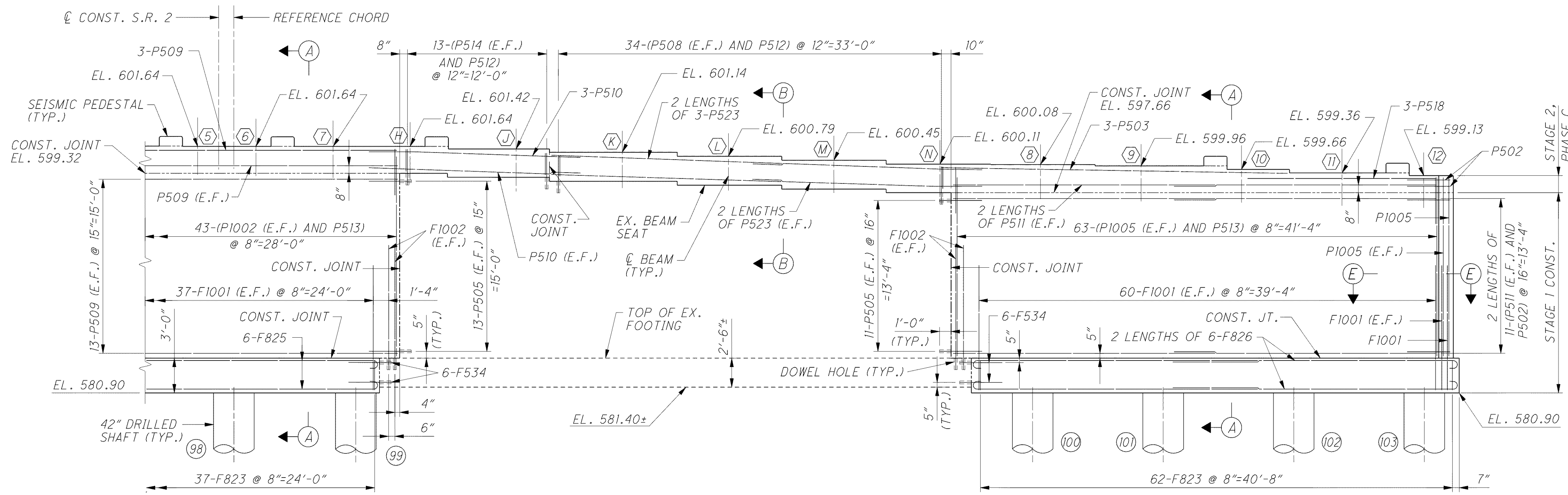
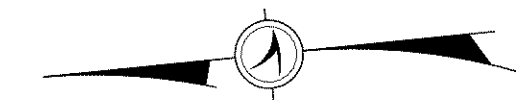


C:\Project\CV000048A001\Drawing_LAK\13486\bridge_LAK002_0530L\sheets\002_0530CP1004.dgn 6/26/2008 8:51:37 AM troxberry



PLAN (RIGHT STRUCTURE)



ELEVATION (RIGHT STRUCTURE)

NOTES

1. ALL DIMENSIONS ARE MEASURED ALONG CENTERLINE OF PIER.
2. FOR SECTION A-A, B-B AND SECTION E-E SEE SHEET [24/56] AND [25/56].
3. FOR LEGEND OF ABBREVIATIONS SEE SHEET [4/56].
4. FOR CENTERLINE SCHEMATIC SEE SHEET [6/56].
5. FOR SEISMIC PEDASTAL DETAILS SEE SHEET [26/56].
6. MINIMUM BAR LAPS ARE AS FOLLOWS:
 #5 BAR = 38" #8 BAR = 87" #10 BAR = 123"

DESIGN AGENCY ARCADIS ARCADIS C&M of Ohio, Inc. 100 Superior Avenue, Suite 1250 Cleveland, Ohio 44114 Tel: 216-781-6177 Fax: 216-781-6243 www.arcadis-us.com	DATE	12/07
	REVIEWED	CMD
DRAWN MLF/MPB	STRUCTURE FILE NUMBER	4300750 (L)
	REVISED	4300785 (R)
DESIGNED	JL/F/JC	
CHECKED	JMA/RBB	
PIER 2 PLAN AND ELEVATION BRIDGE NO. LAK-2-0530 L&R STATE ROUTE 2 OVER CHAGRIN RIVER		
LAK-2-3-32 PID 13486		
27/56		1489 1679