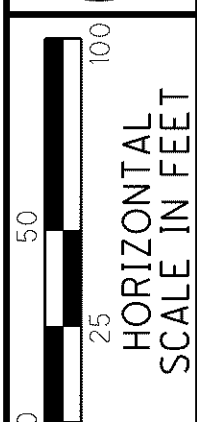

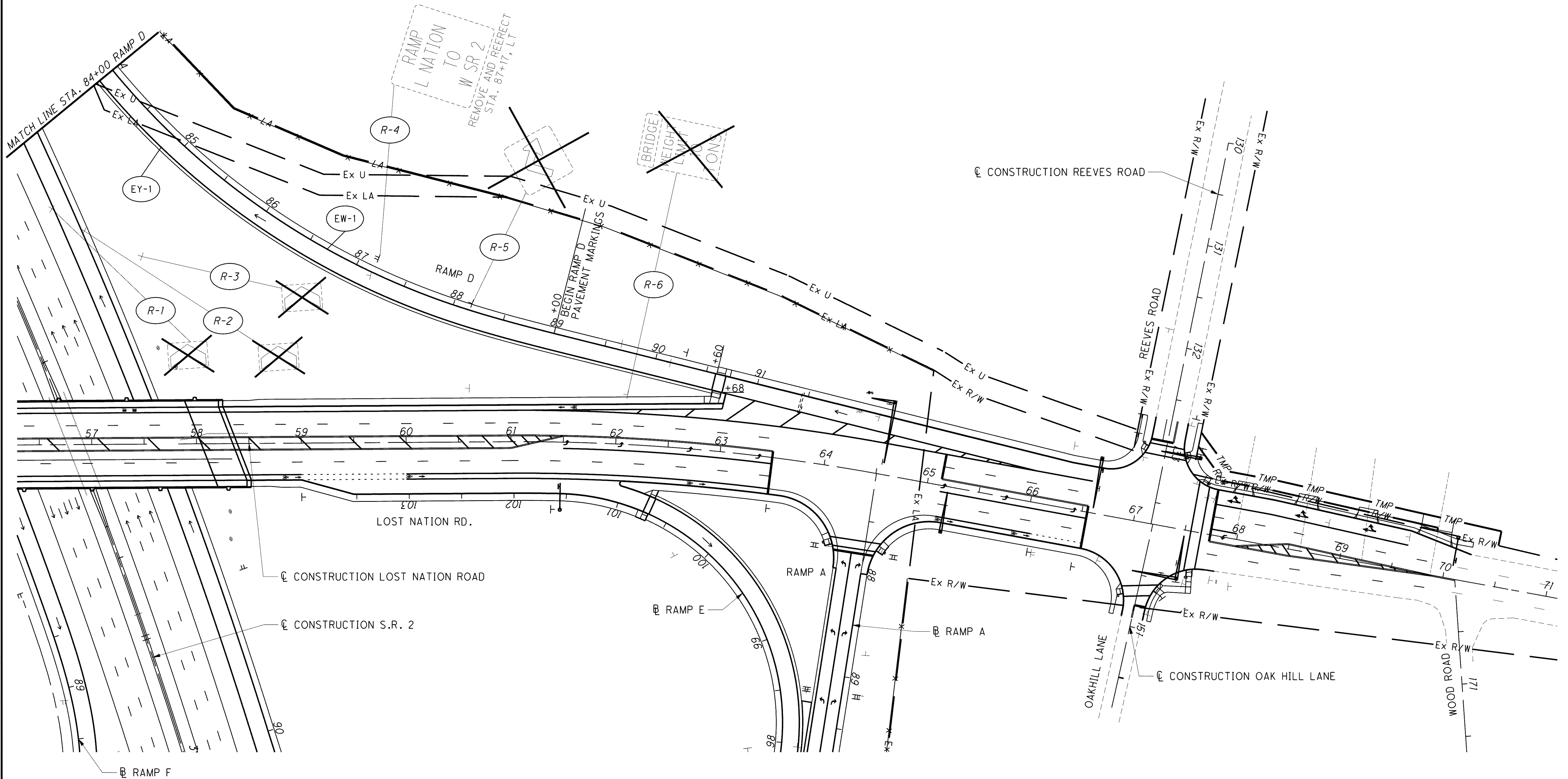


o:\project\lak\13486\traffic\sheets\13486TPLNAT-R03.dgn 6/23/2008 10:51:50 AM imoderia



CALCULATED BY
CHECKED LIME

SIGNING AND PAVEMENT MARKING PLAN
LOST NATION ROAD - RAMP D

LAK-2-3.32

1120
1679

SEE SIGNAL PLAS FOR MAST ARM MOUNTED SIGNS SHEETS 1186 & 1190
 FOR LOST NATION ROAD SEE SHEET 1133 TO 1136
 FOR MAIN LINE DETAILS SEE SHEET 1103
 FOR LOST NATION RAMPS A & E SEE SHEET 1118
 FOR PAVEMENT MARKING AND SIGNING LEGEND SEE SHEET 1094