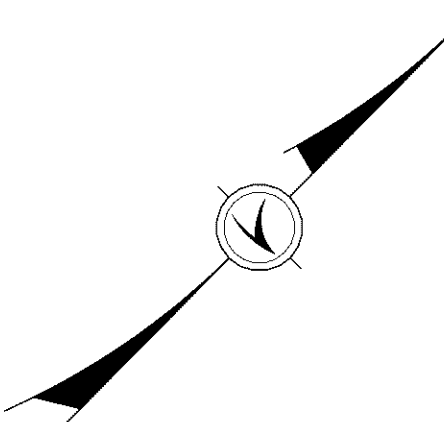
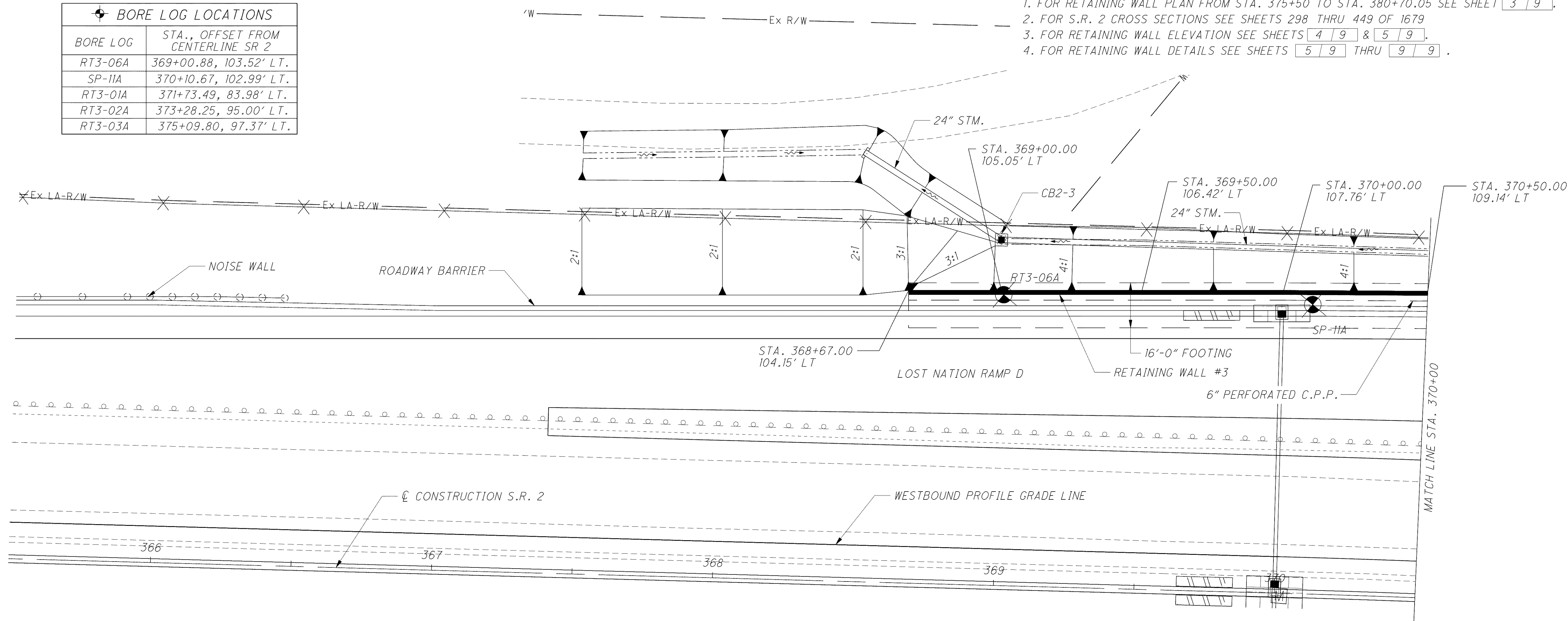


SCALE: 1" = 20'

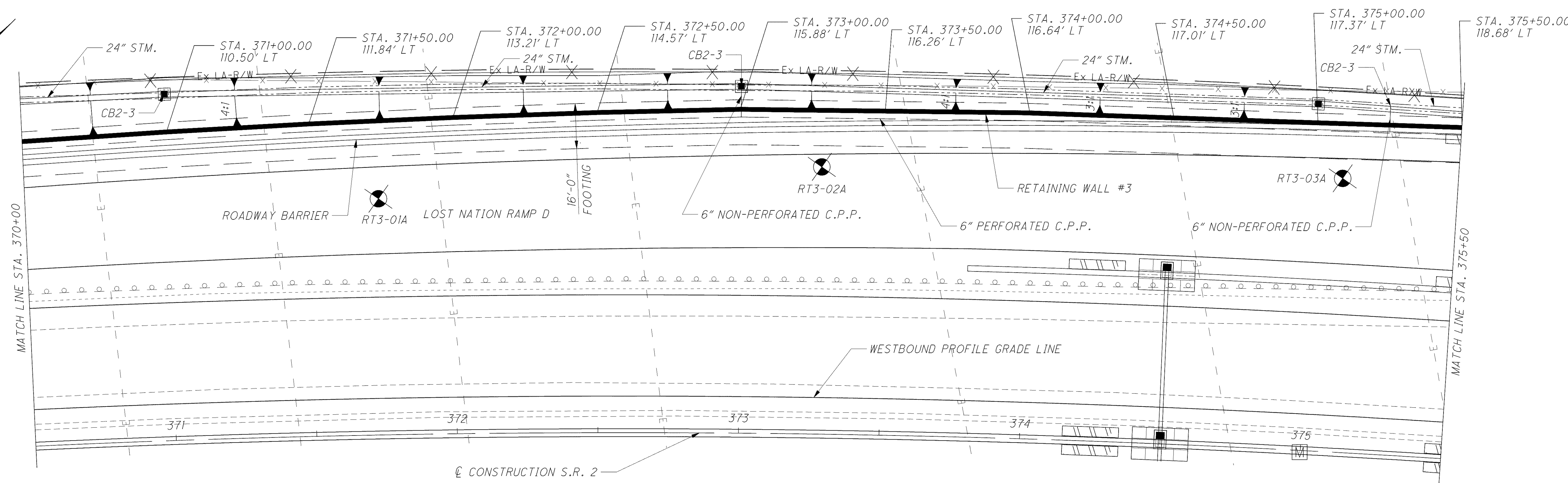
BORE LOG LOCATIONS	
BORE LOG	STA., OFFSET FROM CENTERLINE SR 2
RT3-06A	369+00.88, 103.52' LT.
SP-11A	370+10.67, 102.99' LT.
RT3-01A	371+73.49, 83.98' LT.
RT3-02A	373+28.25, 95.00' LT.
RT3-03A	375+09.80, 97.37' LT.

NOTES

1. FOR RETAINING WALL PLAN FROM STA. 375+50 TO STA. 380+70.05 SEE SHEET 3/9.
2. FOR S.R. 2 CROSS SECTIONS SEE SHEETS 298 THRU 449 OF 1679
3. FOR RETAINING WALL ELEVATION SEE SHEETS 4/9 & 5/9.
4. FOR RETAINING WALL DETAILS SEE SHEETS 5/9 THRU 9/9.



SCALE: 1" = 20'



C:\Project\CV000048A001\Drawing\LAK\13486\structures\wall_003\sheets\13486_003WP001.dgn 6/26/2008 3:46:17 PM mbechter

PLAN
RETAINING WALL 3

DESIGNED	SMG	CHECKED	RBB
DRAWN	SMG	REVISED	
REVIEWED	EJA	STRUCTURE FILE NUMBER	
DATE	5/07		

DESIGN AGENCY
ARCADIS
ARCADIS U.S., Inc.
100 Superior Avenue, Suite 1250 Cleveland, Ohio 44114
Tel: 216-781-6177 Fax: 216-781-6245 www.arcadis-us.com

LAK-2-3.32
PID 13486

2 / 9

958
1679