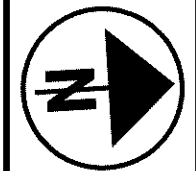



C:\Project\lak\13486\roadway\sheets\13486CI302.dgn 6/25/2008 9:14:02 AM chaneman

CURVE NO.	CURVE DATA	
	1	2
Δ	112° 48' 30"	61° 28' 52"
T	60.21'	41.63'
R	40'	70'
L	78.76'	75.11'
C	66.64'	71.56'
PC STATION	50+42.57, 32' LT	115+69.42, 17.92' LT
PT STATION	115+33.67, 26' RT	51+95.29, 35' LT

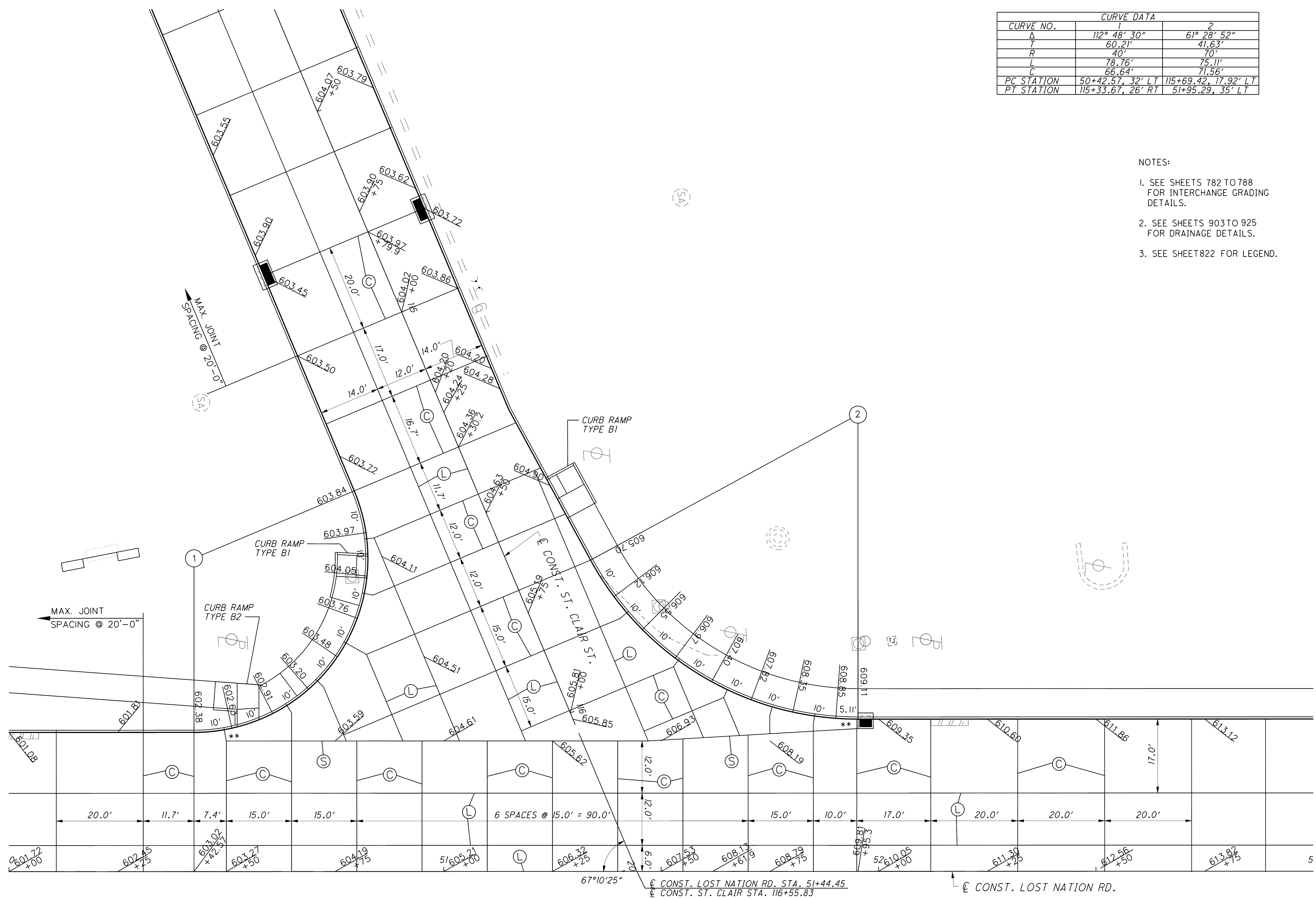




 HORIZONTAL SCALE IN FEET

NOTES:

1. SEE SHEETS 782 TO 788 FOR INTERCHANGE GRADING DETAILS.
2. SEE SHEETS 903 TO 925 FOR DRAINAGE DETAILS.
3. SEE SHEET 822 FOR LEGEND.



INTERSECTION DETAIL
 LOST NATION RD./ ST. CLAIR ST.

LAK-2-3-32
 823
 1679