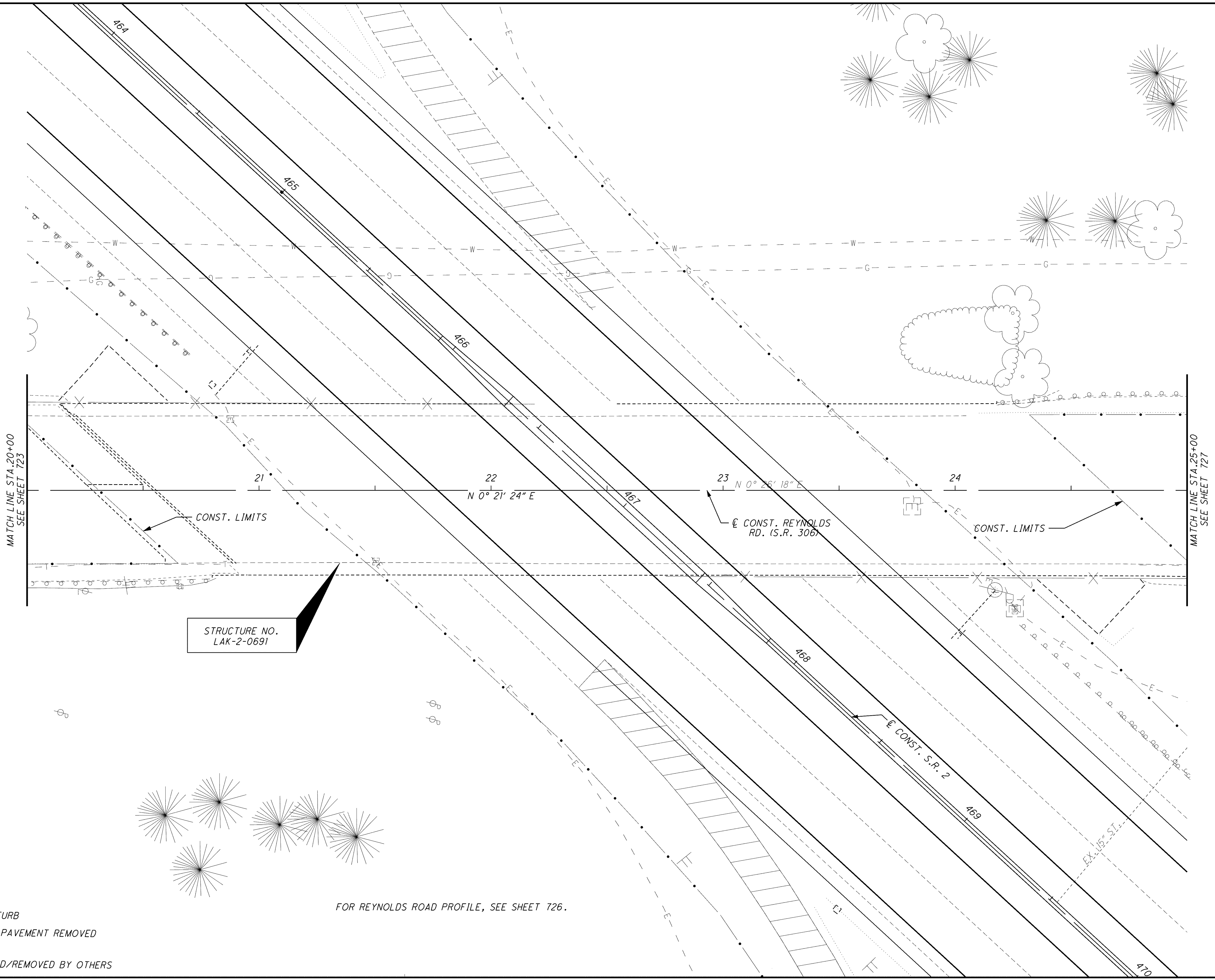
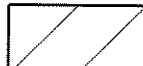

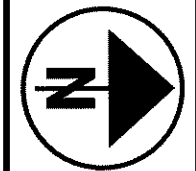
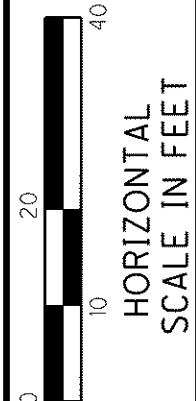


\\Akrn01\Data\Civil\2004108\00\13486\roadway\sheets\13486CP417.dgn 6/16/2008 10:10:54 AM mmoellendick



- DND = DO NOT DISTURB
-  ITEM 202 PAVEMENT REMOVED
-  RELOCATED/REMOVED BY OTHERS

CALCULATED BSH  
CHECKED MBM

HORIZONTAL SCALE IN FEET

**PLAN - REYNOLDS RD. (S.R. 306)**  
**STA. 20+00.00 TO STA. 25+00.00**

**LAK-2-3.32**

725  
1679