

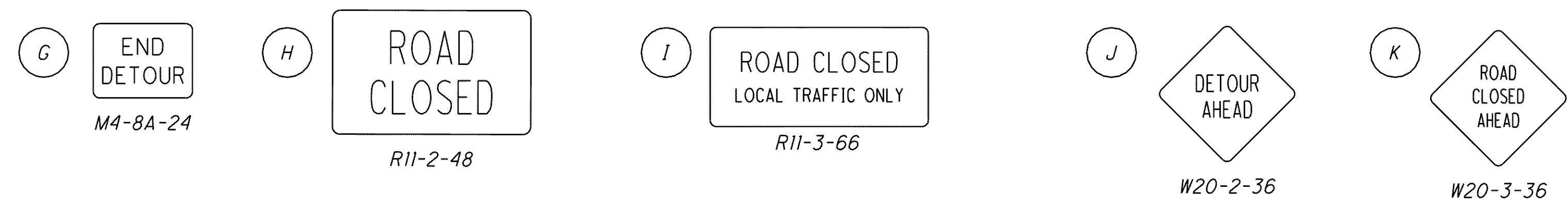
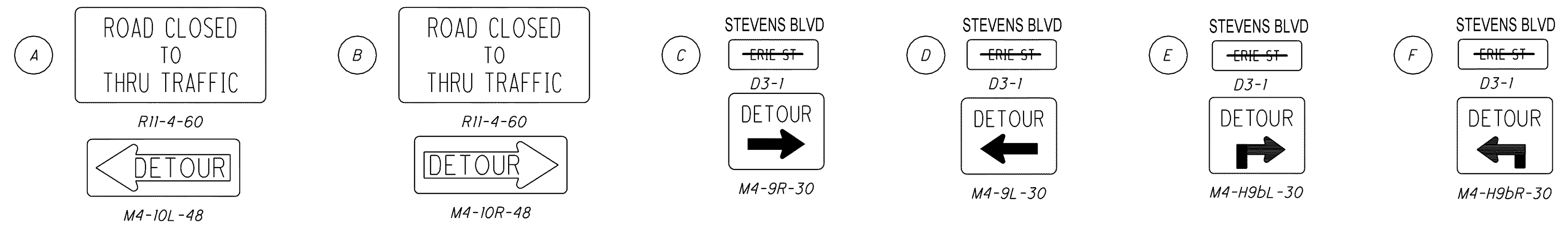
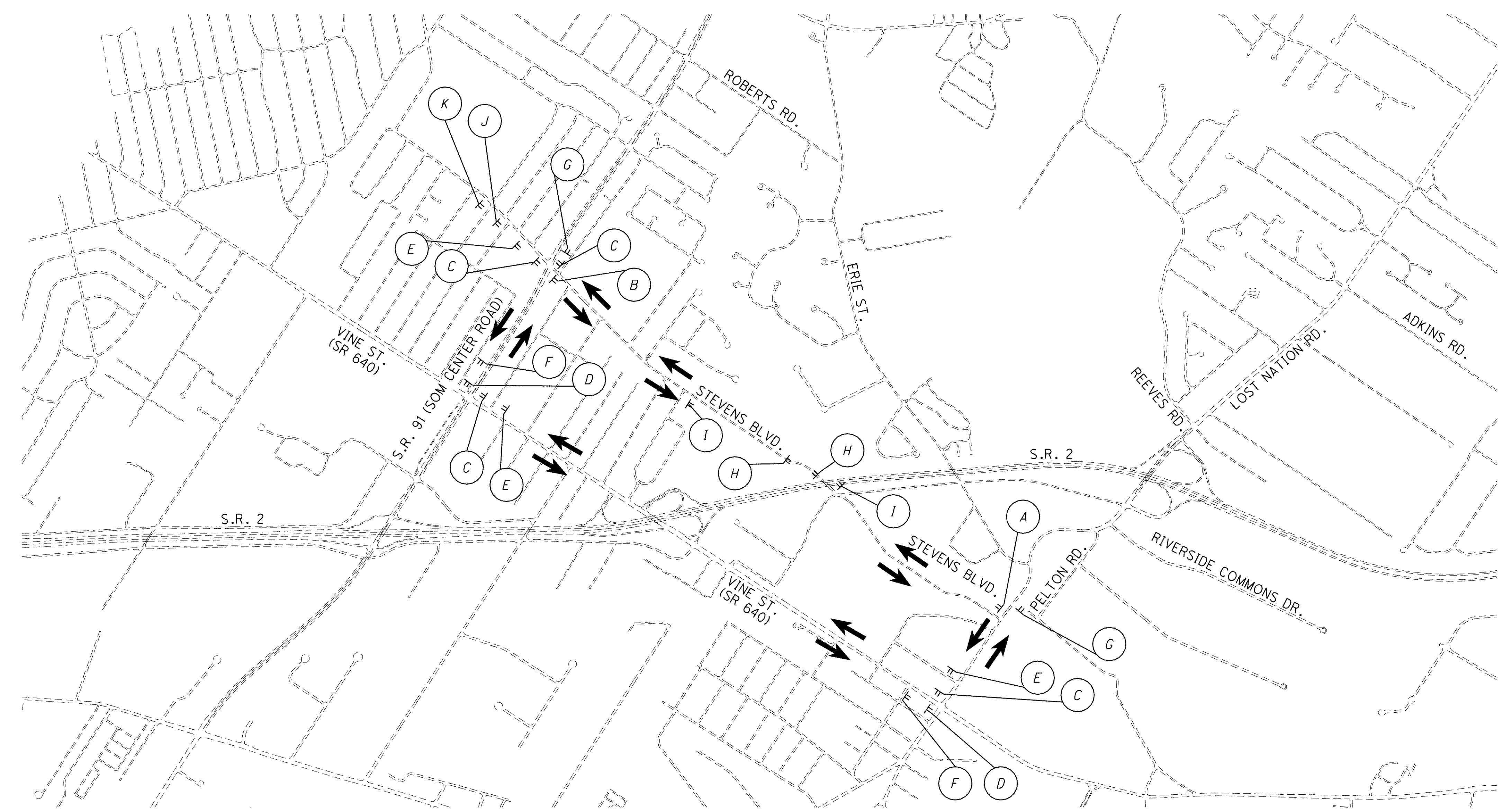
0 500 1000 2000
 HORIZONTAL SCALE IN FEET

CALCULATED JMM
 CHECKED DRJ

DETOUR PLAN
STEVENS ROAD CULVERT REPLACEMENT

LAK-2-3.32

183
 1679



TIME LIMIT FOR DETOUR OF STEVENS BLVD.
 SHALL BE ONE WEEKEND.
 (10 PM FRI. TO 6 AM MON.)

NOTES:
 WHENEVER THE CLOSURE OCCURS, THE TOTAL DETOUR SIGNING AS INDICATED ON THIS PLAN SHALL BE IMPLEMENTED.
 DETOUR SIGNS SHALL BE UNCOVERED AND VISIBLE TO TRAFFIC ONLY WHEN THE STREET CLOSURE IS IN EFFECT.

DISTANCE BETWEEN ADVANCED WARNING SIGNS SHALL BE A MINIMUM OF 100' AND THEIR PLACEMENT SHALL BE IN ACCORDANCE WITH THE OMTCD.

ALL ROAD CLOSURE SIGNS SHALL BE MOUNTED ON A TYPE III BARRICADE AS PER STANDARD DRAWING MT-101.60.

~~FOR S.R. 2 MAINTENANCE OF TRAFFIC PLANS AT ERIE STREET, STAGE 2 PHASES B, C & D SEE SHEETS 132, 137 TO 142~~

~~FOR DETOUR TIME LIMIT SEE SHEET 49~~

g:\project\lak\13486\mot\sheet\13486MD10.dgn 6/23/2008 11:24:11 AM jmadaria