
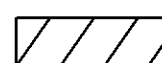



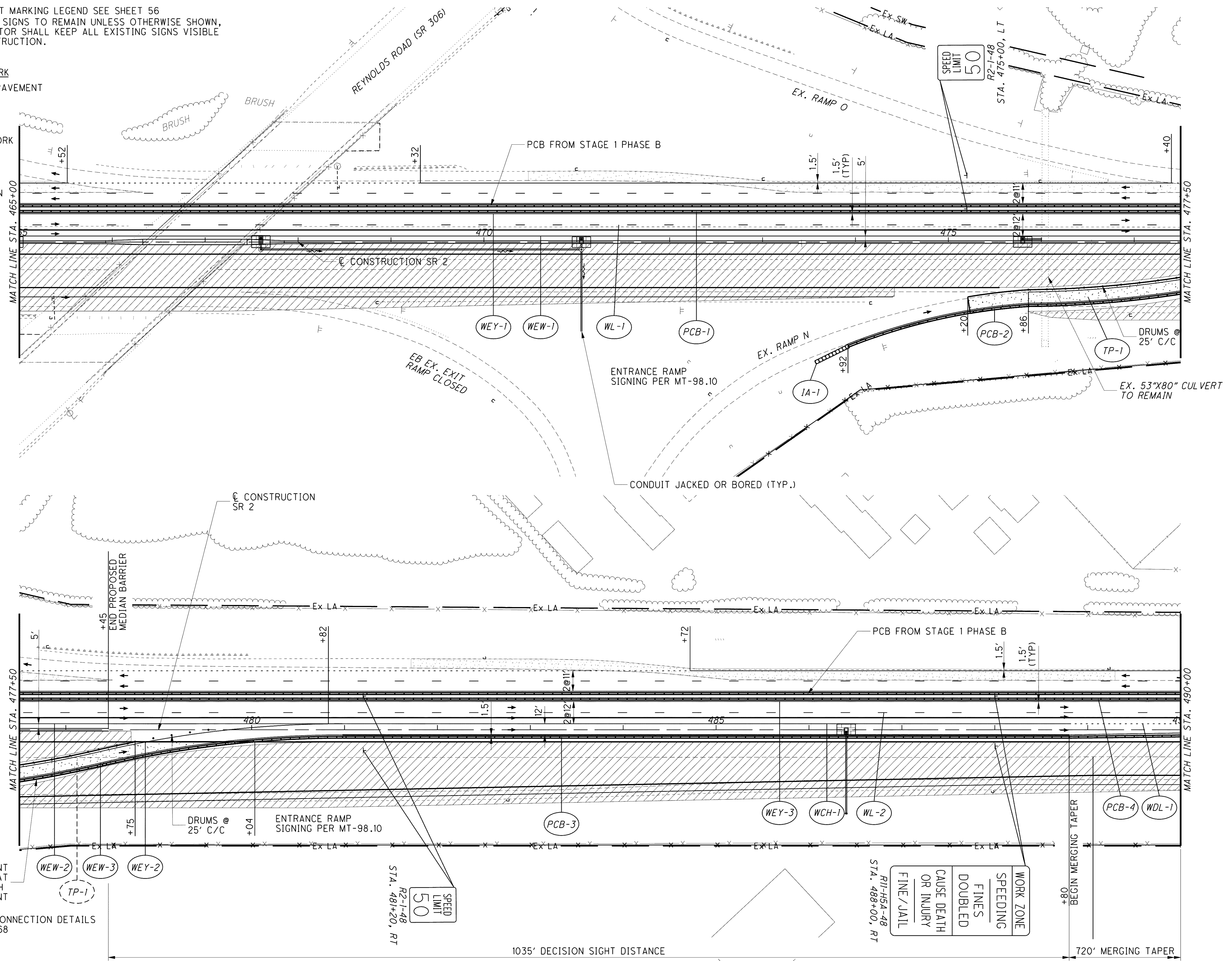


NOTE: 1. FOR PAVEMENT MARKING LEGEND SEE SHEET 56  
 2. ALL EXISTING SIGNS TO REMAIN UNLESS OTHERWISE SHOWN, THE CONTRACTOR SHALL KEEP ALL EXISTING SIGNS VISIBLE DURING CONSTRUCTION.

- LEGEND OF WORK
-  TEMPORARY PAVEMENT
  -  WORK AREA
  -  SHOULDER WORK AREA
  -  IMPACT ATTENUATOR
  -  EXFILTRATION TRENCH



TEMPORARY PAVEMENT SHALL BE RAMPED AT 15 FT/IN TO MATCH PROPOSED PAVEMENT

FOR RAMP CONNECTION DETAILS SEE SHEET 168

R2-1-48  
 STA. 481+20, RT  
 SPEED LIMIT 50

R11-H54-48  
 STA. 488+00, RT  
 WORK ZONE  
 SPEEDING  
 FINES  
 DOUBLED  
 CAUSE DEATH  
 OR INJURY  
 FINE/JAIL

o:\project\lak\13486\mot\sheet\13486MPS1-C4.dgn 6/23/2008 10:56:52 AM jmoderia

CALCULATED JMM  
 CHECKED DRJ

0 25 50 100  
 HORIZONTAL SCALE IN FEET

**MAINTENANCE OF TRAFFIC - S.R. 2 STAGE 1  
 PHASE C - STA. 465+00 TO STA. 490+00**

**LAK-2-3.32**