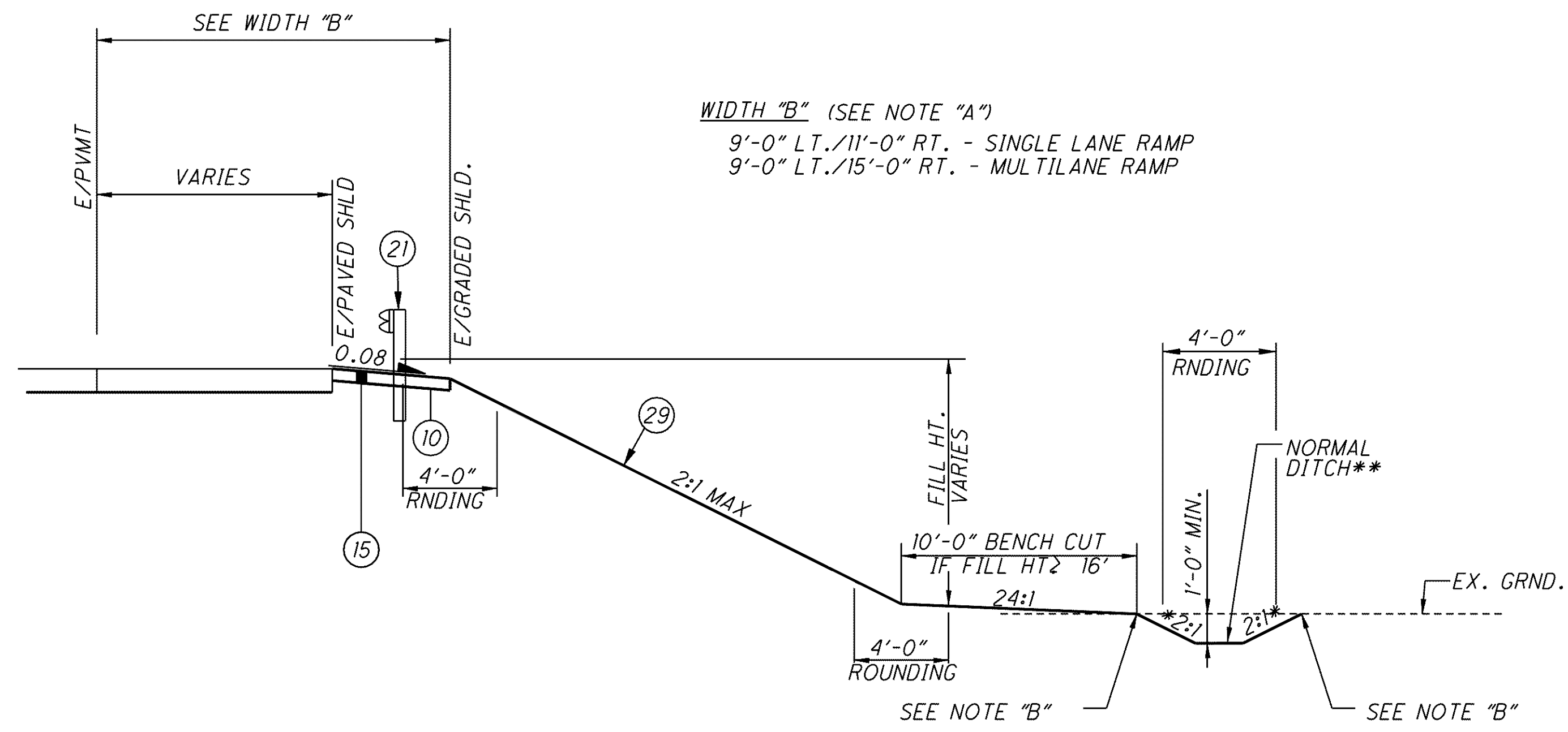


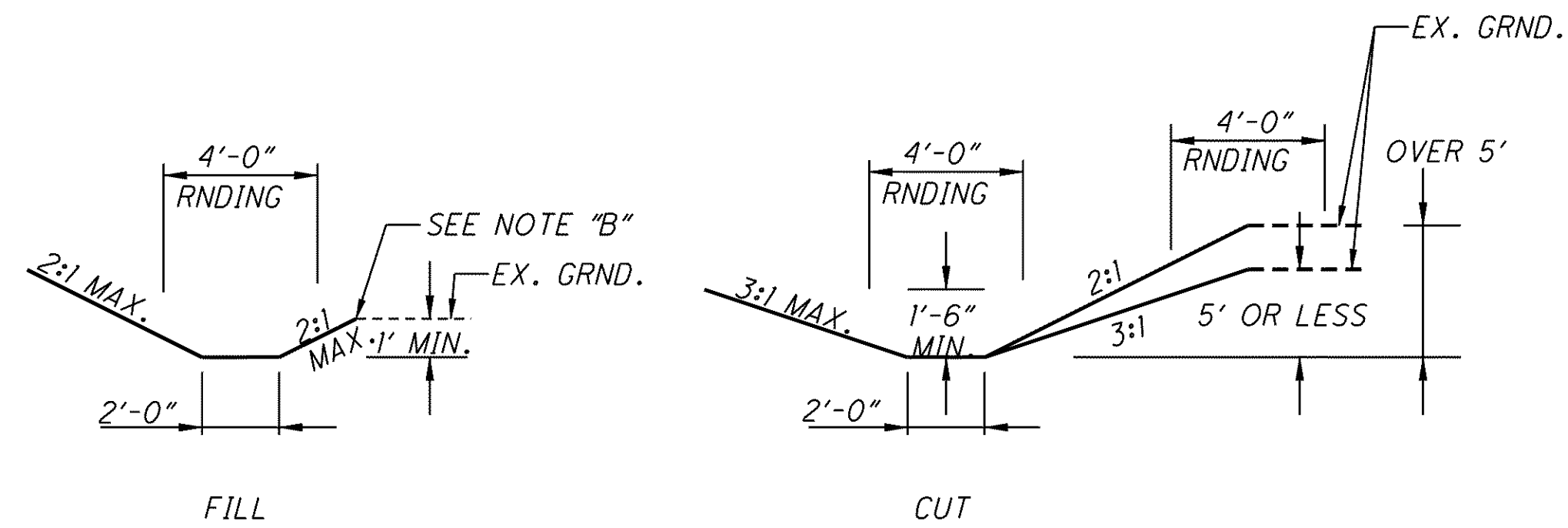
\\Akrn01\Data\Civil\2004108\00\13486\roadway\sheets\13486YP447.dgn 6/17/2008 8:52:09 AM mmoellendick



NOTE "A"
ALL DIMENSIONS ARE DEFINED LOOKING IN DIRECTION OF TRAVEL

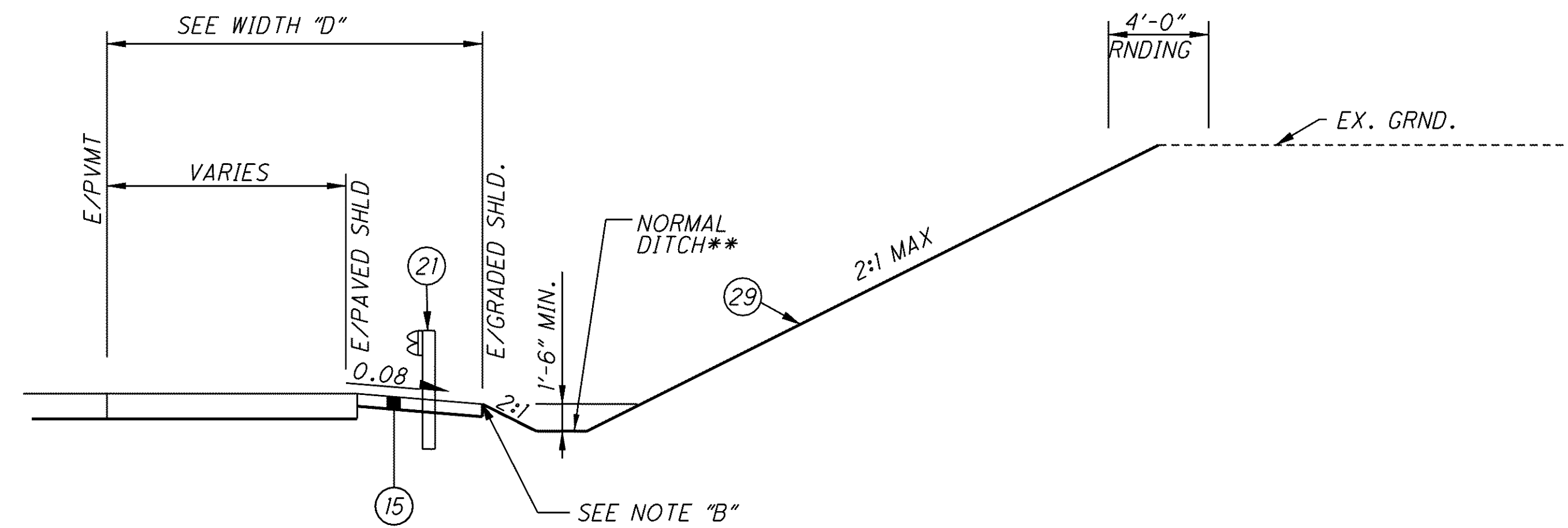
NOTE "B"
4'-0" ROUNDING

FILL SECTION - CASE 2 (BARRIER GRADING)



NORMAL DITCH DETAILS

N.T.S.



CUT SECTION - CASE 2 (BARRIER GRADING)

WIDTH "D" (SEE NOTE "A")
9'-0" LT./11'-0" RT. - SINGLE LANE RAMP
9'-0" LT./15'-0" RT. - MULTILANE RAMP

** SEE NORMAL DITCH DETAIL ON THIS SHEET.
* OR AS SHOWN ON CROSS SECTIONS

FOR PROPOSED LEGEND, SEE SHEET NO. 14