

240 220 200 180 160 140 120 100 80 60 40

FED. RD. DIVISION	STATE	PROJECT
2	OHIO	500-64

201-A  
313

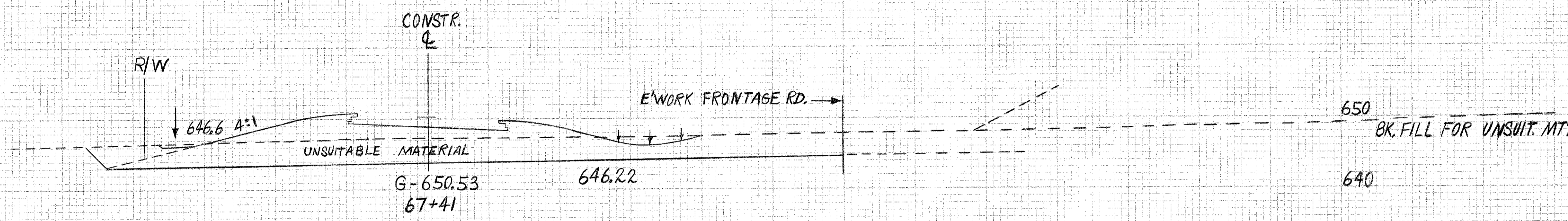
LAKE COUNTY  
LAK-2-16.49

SEEDING  
END SQ. WIDTH YDS.

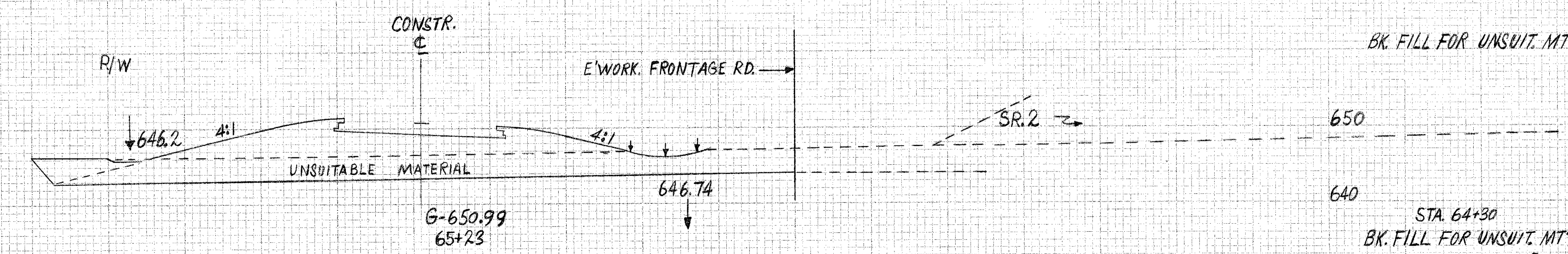
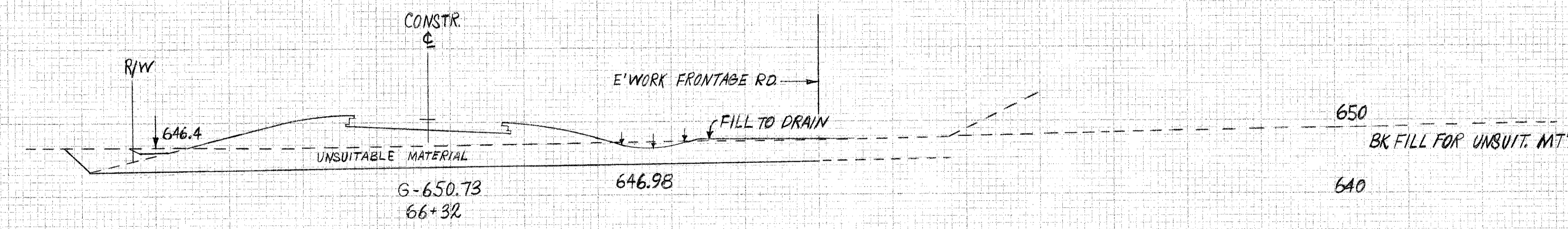
41  
557  
51  
599  
48  
606  
52  
589  
62



STA. 67+66 END UNSUITABLE EXC. AREA=0



NOTE: REGARDING UNSUITABLE MATERIAL,  
REFER TO TELETYPE MESSAGE  
DATED JAN. 11, 1965 RE: LAK-2-16.49



STA. 64+30

FRONTAGE ROAD "B" STA. 65+23 to STA. 68+50

SURVEY E	AREA		VOLUME	
	CUT	FILL	CUT	FILL
20	24	64		
			56	241
STA. 67+66	12	91		
			158	237
	330	105		
			316	
			421	
			1320	1774
	324	142		
			316	
			458	
			1260	1845
	300	164		
			292	
			456	
			104	1607
STA. 64+30	289	193		
BK. FILL FOR UNSUIT. MT'L			284	
			477	